



Appendix B8
Traffic Signs and
Road Markings



BUSCONNECTS DUBLIN CORE BUS CORRIDORS INFRASTRUCTURE WORKS

LUCAN TO CITY CENTRE CORE BUS CORRIDOR SCHEME

DRAWING SERIES NUMBER(S)	DRAWING SERIES DESCRIPTION
BCIDA-ACM-TSM_IX-0006_XX_00-DR-CR-0001	ISSUE FOR LUCAN TO CITY CENTRE CORE BUS CORRIDOR SCHEME. TRAFFIC SIGNS AND ROAD MARKINGS. COVER SHEET
BCIDA-ACM-TSM_KP-0006_XX_00-DR-CR-0001	LUCAN TO CITY CENTRE CORE BUS CORRIDOR SCHEME. TRAFFIC SIGNS AND ROAD MARKINGS. KEY PLAN
BCIDA-ACM-TSM_GA-0006_XX_00-DR-CR-0001 to 0031	LUCAN TO CITY CENTRE CORE BUS CORRIDOR SCHEME. TRAFFIC SIGNS AND ROAD MARKINGS

TRAFFIC SIGNS AND ROAD MARKINGS

C:\pwworking\402939878\BCIDA-ACM-TSM_IX-0006_XX_00-DR-CR-0001.dwg

Disclaimer
 a. © National Transport Authority (NTA) 2022. This drawing is confidential and the copyright in it is owned by NTA. This drawing must not be either loaned, copied or otherwise reproduced in whole or in part or used for any purpose without the prior permission of NTA.
 b. This drawing is to be used for the design element identified in the titleblock. Other information shown is to be considered indicative only. The drawing is to be read in conjunction with all other relevant design drawings.
 c. O.S. data used for plans are printed under © Ordnance Survey Ireland Government of Ireland. All rights reserved. Licence Number 2022/OSI_NMA_180 National Transport Authority. All elevations are in metres and relate to OSI Geoid Model (OSGM15) Mean Head. All Co-ordinates are in Irish Transverse Mercator Grid (ITM) as defined by OSI active local GPS station.
 d. Information concerning the position of apparatus shown on this drawing is based on drawings supplied by the utility owners and/or the utility works contractor, whilst every care has been taken in the preparation of this drawing, positions should be taken as approximate and are intended for general guidance only and no representation is made by the NTA as to the accuracy, completeness, sufficiency or otherwise of this drawing and the position of the apparatus. The information contained herein does not purport to be comprehensive or final as the apparatus is subject to being altered and/or superceded. Recipients should not rely on this information. Any liabilities are hereby expressly disclaimed.
 e. The information contained herein has been provided by the NTA but does not purport to be comprehensive or final. Recipients should not rely on the information. Neither the NTA nor any of its directors, officers, employees, agents, stakeholders or advisers make any representation or warranty as to, or accept any liability or responsibility in relation to, the adequacy, accuracy, reasonableness or completeness of the information provided as part of this document or any matter on which the information is based (including but not limited to loss or damage arising as a result of reliance by recipients on the information or any part of it). Any liabilities are hereby expressly disclaimed.

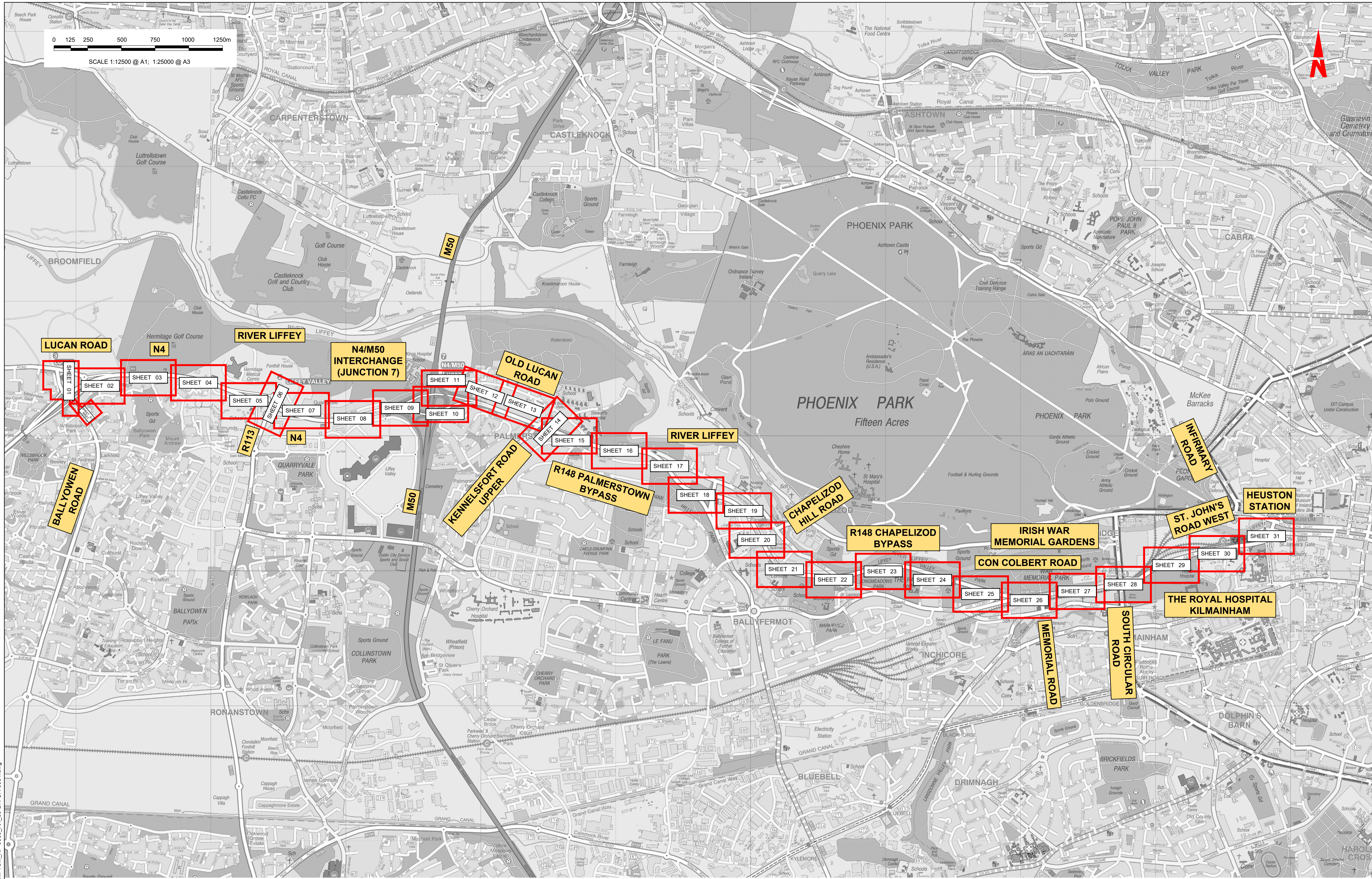


Rev	Date	Drn	Chk'd	App'd	Description
M01	03/10/22	PN	AD	CA	ISSUE FOR PHASE 4: PLANNING

Údarás Náisiúnta Iompair National Transport Authority			
Date	Scale	Drawn	Checked
03/10/22	N/A	P.K.NOKADA	A.T.DALE
Project Code	Originator Code	Approved	QMS Code
BCIDA	ACM	C.ACTON	

Programme Title BUSCONNECTS DUBLIN CORE BUS CORRIDORS INFRASTRUCTURE WORKS			
Drawing Title LUCAN TO CITY CENTRE CORE BUS CORRIDOR SCHEME TRAFFIC SIGNS AND ROAD MARKINGS COVER SHEET			
Drawing File Name	Sheet Number	Status	Rev
BCIDA-ACM-TSM_IX-0006_XX_00-DR-CR-0001	01 of 01	A	M01

DO NOT SCALE USE FIGURED DIMENSIONS ONLY



Disclaimer
 a. © National Transport Authority (NTA) 2022. This drawing is confidential and the copyright in it is owned by NTA. This drawing must not be either loaned, copied or otherwise reproduced in whole or in part or used for any purpose without the prior permission of NTA.
 b. This drawing is to be used for the design element identified in the titleblock. Other information shown is to be considered indicative only. The drawing is to be read in conjunction with all other relevant design drawings.
 c. O.S. data used for plans are printed under © Ordnance Survey Ireland Government of Ireland. All rights reserved. Licence Number 2022/OSI_NMA_180 National Transport Authority. All elevations are in metres and relate to OSI Geoid Model (OSGM15) Mean Head. All Co-ordinates are in Irish

Transverse Mercator Grid (ITM) as defined by OSI active local GPS station.
 d. Information concerning the position of apparatus shown on this drawing is based on drawings supplied by the utility owners and/or the utility works contractor, whilst every care has been taken in the preparation of this drawing, positions should be taken as approximate and are intended for general guidance only and no representation is made by the NTA as to the accuracy, completeness, sufficiency or otherwise of this information. The information contained herein does not purport to be comprehensive or final as the apparatus is subject to being altered and/or superseded. Recipients should not rely on this information. Any liabilities are hereby expressly disclaimed.

e. The information contained herein has been provided by the NTA but does not purport to be comprehensive or final. Recipients should not rely on the information. Neither the NTA nor any of its directors, officers, employees, agents, stakeholders or advisers make any representation or warranty as to, or accept any liability or responsibility in relation to, the adequacy, accuracy, reasonableness or completeness of the information provided as part of this document or any matter on which the information is based (including but not limited to loss or damage arising as a result of reliance by recipients on the information or any part of it). Any liabilities are hereby expressly disclaimed.



Rev	Date	Drn	Chk'd	App'd	Description
M01	03/10/22	PN	AD	CA	ISSUE FOR PHASE 4: PLANNING

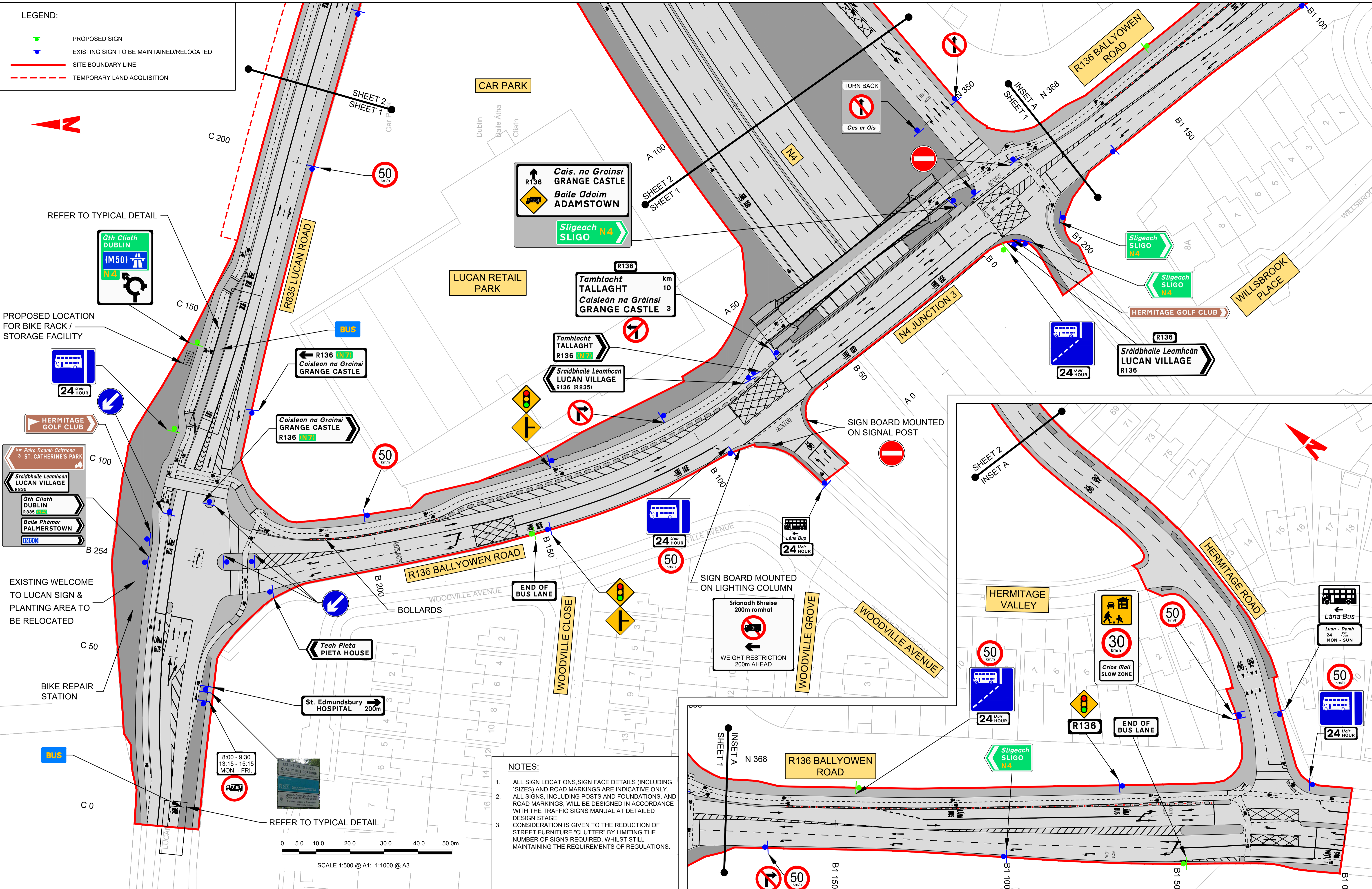

Client
NTA
 Údarás Náisiúnta Iompair
 National Transport Authority

Engineering Designer
AECOM **MOTT MACDONALD**

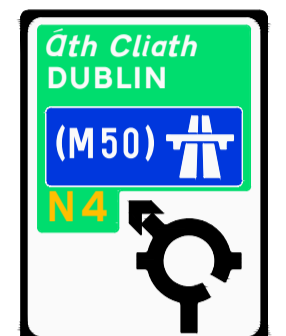
Programme Title			
BUSCONNECTS DUBLIN CORE BUS CORRIDORS INFRASTRUCTURE WORKS			
Drawing Title			
LUCAN TO CITY CENTRE CORE BUS CORRIDOR SCHEME TRAFFIC SIGNS AND ROAD MARKINGS KEY PLAN			
Drawing File Name		Sheet Number	Status
BCIDA-ACM-TSM_KP-0006_XX_00-DR-CR-0001		01 of 01	A
Date		Scale	Rev
03/10/22		1:12500 @ A1 1:25000 @ A3	M01
Project Code		Originator Code	QMS Code
BCIDA		ACM	
Date		Drawn	Checked
03/10/22		P.K.NOKADA	A.T.DALE
Date		Approved	Checked
03/10/22		C.ACTON	A.T.DALE

DO NOT SCALE USE FIGURED DIMENSIONS ONLY

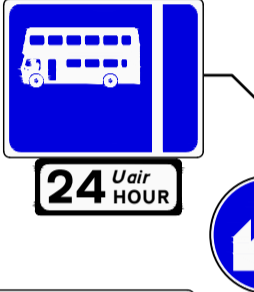
- LEGEND:**
- PROPOSED SIGN
 - EXISTING SIGN TO BE MAINTAINED/RELOCATED
 - SITE BOUNDARY LINE
 - TEMPORARY LAND ACQUISITION



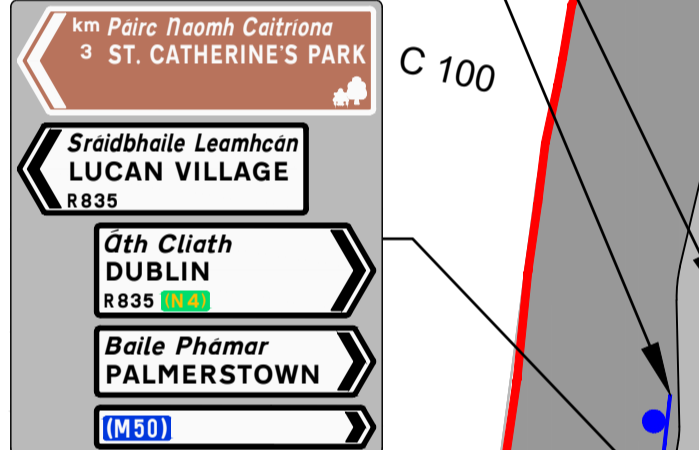
REFER TO TYPICAL DETAIL



PROPOSED LOCATION FOR BIKE RACK / STORAGE FACILITY

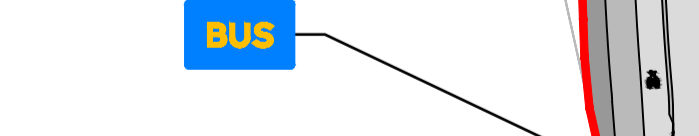


HERMITAGE GOLF CLUB

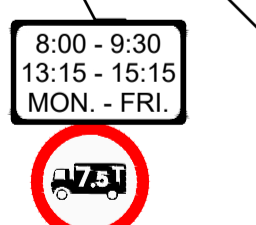


EXISTING WELCOME TO LUCAN SIGN & PLANTING AREA TO BE RELOCATED

BIKE REPAIR STATION

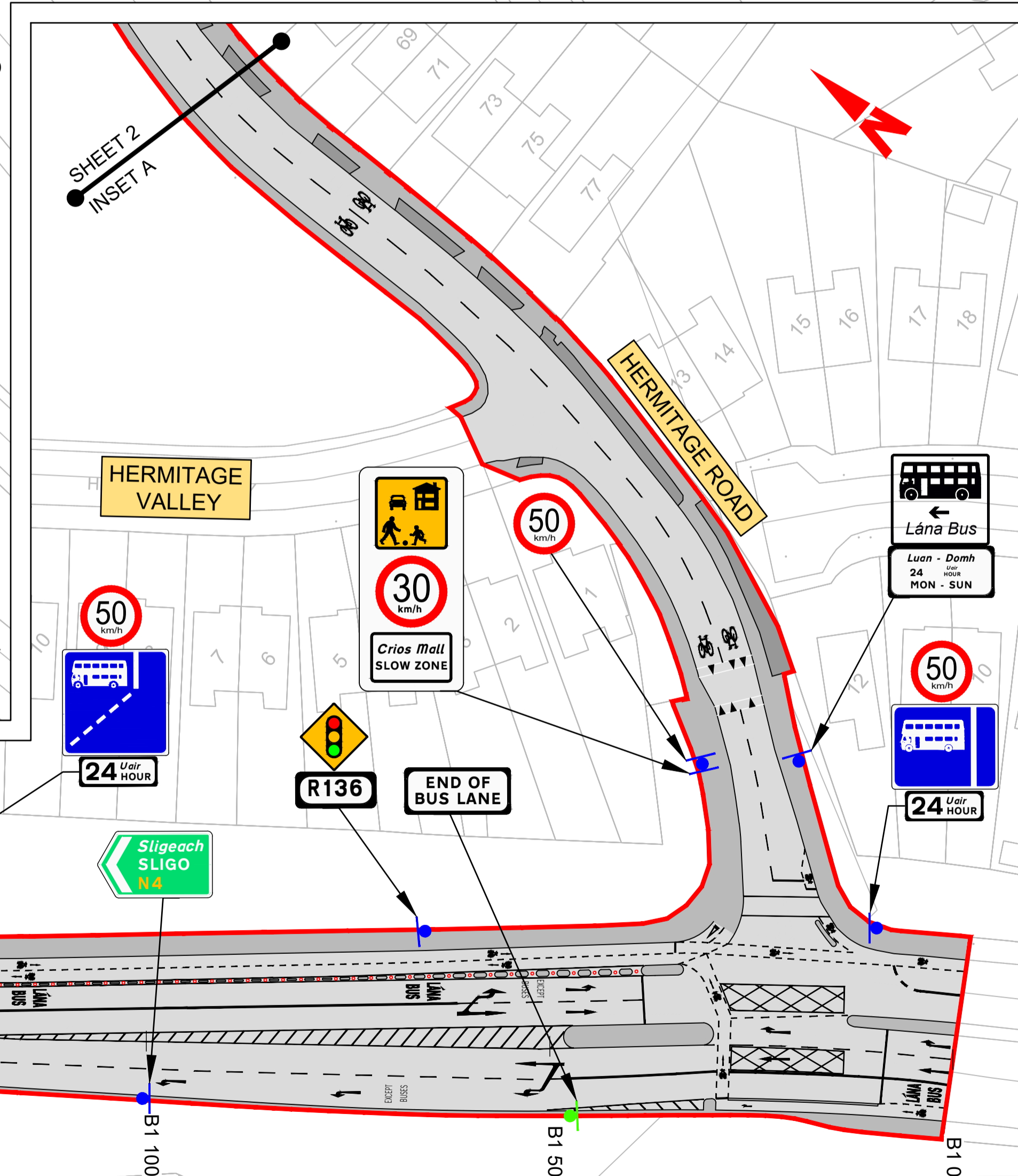
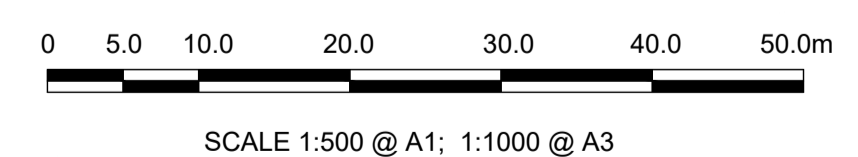


REFER TO TYPICAL DETAIL



REFER TO TYPICAL DETAIL

- NOTES:**
- ALL SIGN LOCATIONS, SIGN FACE DETAILS (INCLUDING SIZES) AND ROAD MARKINGS ARE INDICATIVE ONLY.
 - ALL SIGNS, INCLUDING POSTS AND FOUNDATIONS, AND ROAD MARKINGS, WILL BE DESIGNED IN ACCORDANCE WITH THE TRAFFIC SIGNS MANUAL AT DETAILED DESIGN STAGE.
 - CONSIDERATION IS GIVEN TO THE REDUCTION OF STREET FURNITURE "CLUTTER" BY LIMITING THE NUMBER OF SIGNS REQUIRED, WHILST STILL MAINTAINING THE REQUIREMENTS OF REGULATIONS.



Disclaimer:
 a. © National Transport Authority (NTA) 2022. This drawing is confidential and the copyright in it is owned by NTA. This drawing must not be either loaned, copied or otherwise reproduced in whole or in part or used for any purpose without the prior permission of NTA.
 b. This drawing is to be used for the design element identified in the title block. Other information shown is to be considered indicative only. The drawing is to be read in conjunction with all other relevant design drawings.
 c. O.S. data used for plans are printed under © Ordnance Survey Ireland Government of Ireland. All rights reserved. Licence Number 2022/OSI_NMA_180 National Transport Authority. All elevations are in metres and relate to OSI Geoid Model (OSGM15) Mean Head. All Co-ordinates are in Irish Transverse Mercator Grid (ITM) as defined by OSI active local GPS station.
 d. Information concerning the position of apparatus shown on this drawing is based on drawings supplied by the utility owners and/or the utility works contractor, whilst every care has been taken in the preparation of this drawing, positions should be taken as approximate and are intended for general guidance only and no representation is made by the NTA as to the accuracy, completeness, sufficiency or otherwise of this drawing and the position of the apparatus. The information contained herein does not purport to be comprehensive or final as the apparatus is subject to being altered and/or superseded. Recipients should not rely on this information. Any liabilities are hereby expressly disclaimed.

The information contained herein has been provided by the NTA but does not purport to be comprehensive or final. Recipients should not rely on the information. Neither the NTA nor any of its directors, officers, employees, agents, stakeholders or advisers make any representation or warranty as to, or accept any liability or responsibility in relation to, the adequacy, accuracy, reasonableness or completeness of the information provided as part of this document or any matter on which the information is based (including but not limited to loss or damage arising as a result of reliance by recipients on the information or any part of it). Any liabilities are hereby expressly disclaimed.

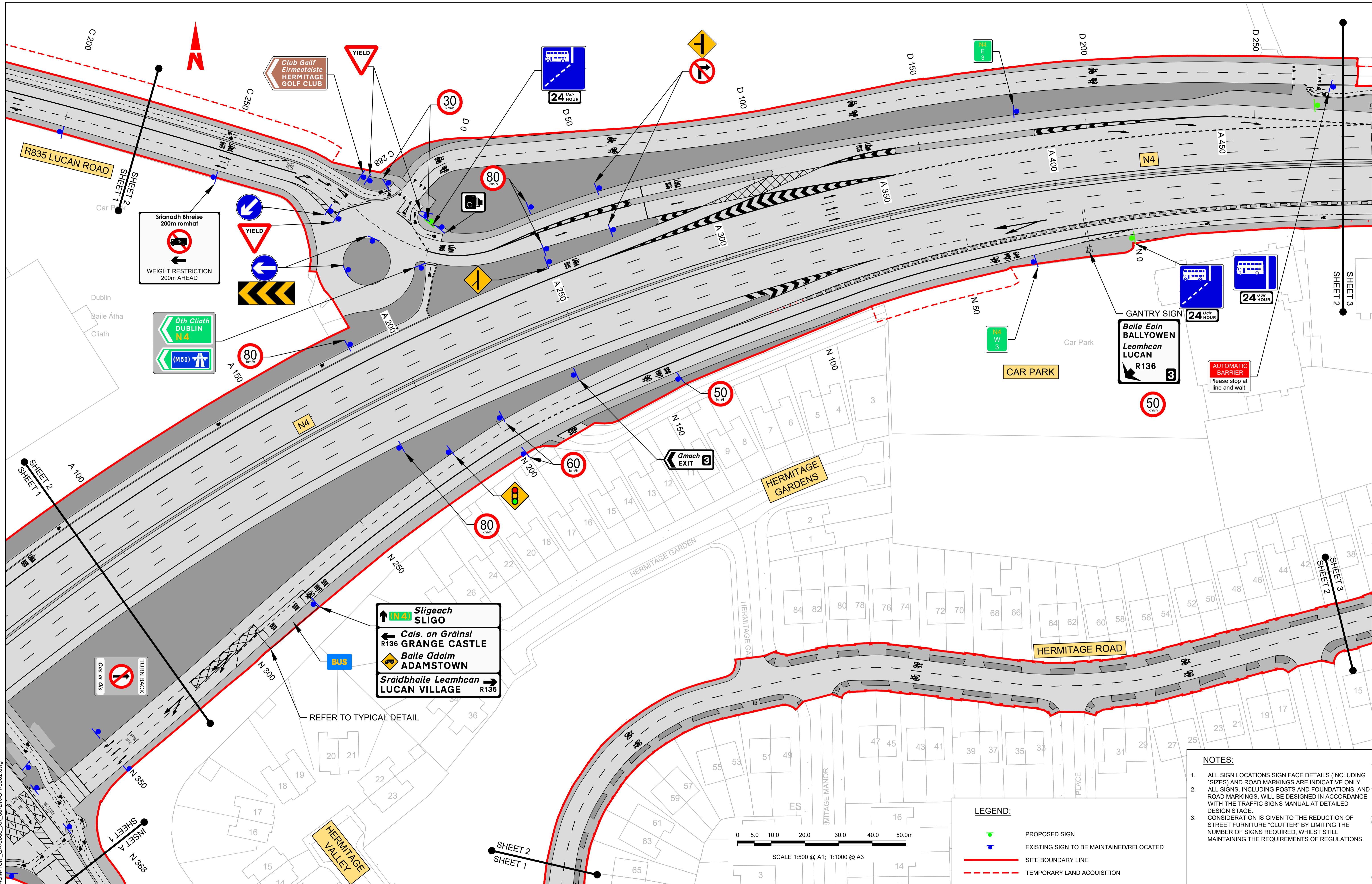


Rev	Date	Drn	Chk'd	App'd	Description
M01	03/10/22	PN	AD	CA	ISSUE FOR PHASE 4: PLANNING

Client NTA Udarás Náisiúnta Iompair National Transport Authority		Engineering Designer AECOM MOTT MACDONALD	
Date 03/10/22	Scale 1:500 @ A1 1:1000 @ A3	Drawn P.K.NOKADA	Checked A.T.DALE
Project Code BCIDA	Originator Code ACM	QMS Code	Approved C.ACTON

Programme Title BUSCONNECTS DUBLIN CORE BUS CORRIDORS INFRASTRUCTURE WORKS			
Drawing Title LUCAN TO CITY CENTRE CORE BUS CORRIDOR SCHEME TRAFFIC SIGNS AND ROAD MARKINGS			
Drawing File Name BCIDA-ACM-TSM_GA-0006_XX_00-DR-CR-0001	Sheet Number 01 of 31	Status A	Rev M01

DO NOT SCALE USE FIGURED DIMENSIONS ONLY



- NOTES:**
- ALL SIGN LOCATIONS, SIGN FACE DETAILS (INCLUDING SIZES) AND ROAD MARKINGS ARE INDICATIVE ONLY.
 - ALL SIGNS, INCLUDING POSTS AND FOUNDATIONS, AND ROAD MARKINGS, WILL BE DESIGNED IN ACCORDANCE WITH THE TRAFFIC SIGNS MANUAL AT DETAILED DESIGN STAGE.
 - CONSIDERATION IS GIVEN TO THE REDUCTION OF STREET FURNITURE "CLUTTER" BY LIMITING THE NUMBER OF SIGNS REQUIRED, WHILST STILL MAINTAINING THE REQUIREMENTS OF REGULATIONS.

LEGEND:

- PROPOSED SIGN
- EXISTING SIGN TO BE MAINTAINED/RELOCATED
- SITE BOUNDARY LINE
- - - TEMPORARY LAND ACQUISITION

Disclaimer
 a. © National Transport Authority (NTA) 2022. This drawing is confidential and the copyright in it is owned by NTA. This drawing must not be either loaned, copied or otherwise reproduced in whole or in part or used for any purpose without the prior permission of NTA.
 b. This drawing is to be used for the design element identified in the titleblock. Other information shown is to be considered indicative only. The drawing is to be read in conjunction with all other relevant design drawings.
 c. O.S. data used for plans are printed under © Ordnance Survey Ireland Government of Ireland. All rights reserved. Licence Number 2022/OSI_NMA_180 National Transport Authority. All elevations are in metres and relate to OSI Geoid Model (OSGM15) Mean Head. All Co-ordinates are in Irish

Transverse Mercator Grid (ITM) as defined by OSI active local GPS station.
 Information concerning the position of apparatus shown on this drawing is based on drawings supplied by the utility owners and/or the utility works contractor, whilst every care has been taken in the preparation of this drawing, positions should be taken as approximate and are intended for general guidance only and no representation is made by the NTA as to the accuracy, completeness, sufficiency or otherwise of this drawing and the position of the apparatus. The information contained herein does not purport to be comprehensive or final as the apparatus is subject to being altered and/or superceded. Recipients should not rely on this information. Any liabilities are hereby expressly disclaimed.

The information contained herein has been provided by the NTA but does not purport to be comprehensive or final. Recipients should not rely on the information. Neither the NTA nor any of its directors, officers, employees, agents, stakeholders or advisers make any representation or warranty as to, or accept any liability or responsibility in relation to, the adequacy, accuracy, reasonableness or completeness of the information provided as part of this document or any matter on which the information is based (including but not limited to loss or damage arising as a result of reliance by recipients on the information or any part of it). Any liabilities are hereby expressly disclaimed.



Rev	Date	Drn	Chk'd	App'd	Description
M01	03/10/22	PN	AD	CA	ISSUE FOR PHASE 4: PLANNING

Client: **NTA**
 Údarás Náisiúnta Iompair
 National Transport Authority

Engineering Designer: **AECOM** **MOTT MACDONALD**

Date: 03/10/22
 Scale: 1:500 @ A1, 1:1000 @ A3
 Project Code: BCIDA
 Originator Code: ACM

Drawn: P.K.NOKADA
 Checked: A.T.DALE
 Approved: C.ACTON

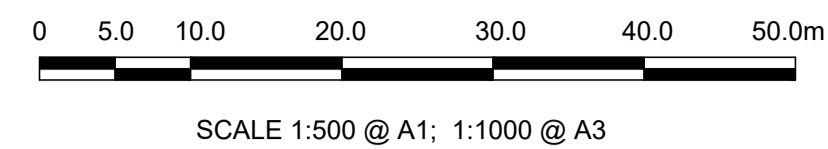
Programme Title: **BUSCONNECTS DUBLIN CORE BUS CORRIDORS INFRASTRUCTURE WORKS**

Drawing Title: **LUCAN TO CITY CENTRE CORE BUS CORRIDOR SCHEME TRAFFIC SIGNS AND ROAD MARKINGS**

Drawing File Name: BCIDA-ACM-TSM_GA-0006_XX_00-DR-CR-0002	Sheet Number: 02 of 31	Status: A	Rev: M01
---	------------------------	-----------	----------

R113
Cnoc an Fhuarain
FONTHILL
Gleann na Life
LIFFEY VALLEY
1km

Óth Cliath
DUBLIN
Baile Phámar
PALMERSTOWN
N4



LEGEND:

- PROPOSED SIGN
- EXISTING SIGN TO BE MAINTAINED/RELOCATED
- SITE BOUNDARY LINE
- TEMPORARY LAND ACQUISITION

Hermitage Golf Club
HERMITAGE GOLF COURSE

GANTRY SIGN

SIGN BOARD MOUNTED ON GANTRY

80 km/h

24 Hour

80 km/h

Blue arrow sign

A 700

24 Hour

A 750

A 800

80 km/h

D 300

A 550

A 600

A 650

A 850

N4

N4

BOLLARDS

PETROL STATION

REFER TO TYPICAL DETAIL

BUS

HERMITAGE WAY

BALLYOWEN LANE

WESTBOUND SERVICE ROAD

30 km/h

50 km/h

80 km/h

50 km/h

HERMITAGE ROAD

HERMITAGE PARK

50 km/h

50 km/h

30 km/h

30 km/h

NOTES:

1. ALL SIGN LOCATIONS, SIGN FACE DETAILS (INCLUDING 'SIZES') AND ROAD MARKINGS ARE INDICATIVE ONLY.
2. ALL SIGNS, INCLUDING POSTS AND FOUNDATIONS, AND ROAD MARKINGS, WILL BE DESIGNED IN ACCORDANCE WITH THE TRAFFIC SIGNS MANUAL AT DETAILED DESIGN STAGE.
3. CONSIDERATION IS GIVEN TO THE REDUCTION OF STREET FURNITURE "CLUTTER" BY LIMITING THE NUMBER OF SIGNS REQUIRED, WHILST STILL MAINTAINING THE REQUIREMENTS OF REGULATIONS.

C:\Users\dalea\Downloads\OneDrive_2022-10-04Traffic 2\BCIDA-ACM-TSM_GA-0006_XX_00-DR-CR-0003.dwg

Disclaimer
 a. © National Transport Authority (NTA) 2022. This drawing is confidential and the copyright in it is owned by NTA. This drawing must not be either loaned, copied or otherwise reproduced in whole or in part or used for any purpose without the prior permission of NTA.
 b. This drawing is to be used for the design element identified in the titleblock. Other information shown is to be considered indicative only. The drawing is to be read in conjunction with all other relevant design drawings.
 c. O.S. data used for plans are printed under © Ordnance Survey Ireland Government of Ireland. All rights reserved. Licence Number 2022/OSI_NMA_180 National Transport Authority. All elevations are in metres and relate to OSI Geoid Model (OSGM15) Mean Head. All Co-ordinates are in Irish Transverse Mercator Grid (ITM) as defined by OSI active local GPS station.
 d. Information concerning the position of apparatus shown on this drawing is based on drawings supplied by the utility owners and/or the utility works contractor, whilst every care has been taken in the preparation of this drawing, positions should be taken as approximate and are intended for general guidance only and no representation is made by the NTA as to the accuracy, completeness, sufficiency or otherwise of this drawing and the position of the apparatus. The information contained herein does not purport to be comprehensive or final as the apparatus is subject to being altered and/or superceded. Recipients should not rely on this information. Any liabilities are hereby expressly disclaimed.
 e. The information contained herein has been provided by the NTA but does not purport to be comprehensive or final. Recipients should not rely on the information. Neither the NTA nor any of its directors, officers, employees, agents, stakeholders or advisers make any representation or warranty as to, or accept any liability or responsibility in relation to, the adequacy, accuracy, reasonableness or completeness of the information provided as part of this document or any matter on which the information is based (including but not limited to loss or damage arising as a result of reliance by recipients on the information or any part of it). Any liabilities are hereby expressly disclaimed.



Rev	Date	Drm	Chk'd	App'd	Description
M01	03/10/22	PN	AD	CA	ISSUE FOR PHASE 4: PLANNING

Client
NTA
Udarás Náisiúnta Iompair
National Transport Authority

Engineering Designer
AECOM **MOTT MACDONALD**

Programme Title
**BUSCONNECTS DUBLIN
CORE BUS CORRIDORS INFRASTRUCTURE WORKS**

Drawing Title
LUCAN TO CITY CENTRE CORE BUS CORRIDOR SCHEME
TRAFFIC SIGNS AND ROAD MARKINGS

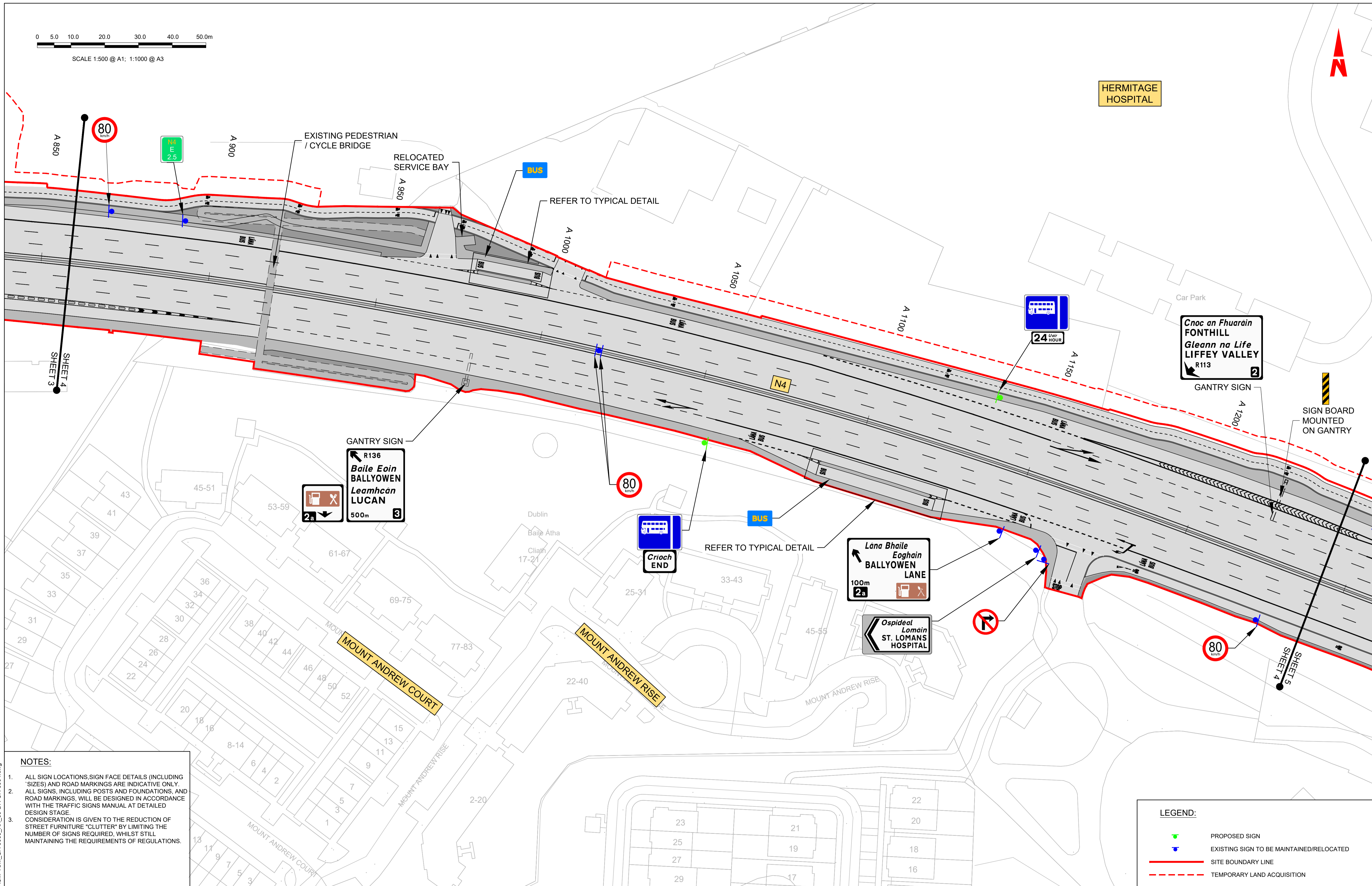
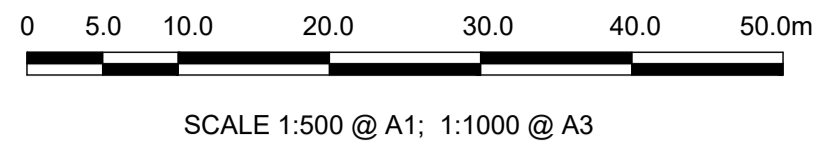
Drawing File Name
BCIDA-ACM-TSM_GA-0006_XX_00-DR-CR-0003

Sheet Number
03 of 31

Status
A

Rev
M01

DO NOT SCALE USE FIGURED DIMENSIONS ONLY



NOTES:

- ALL SIGN LOCATIONS, SIGN FACE DETAILS (INCLUDING SIZES) AND ROAD MARKINGS ARE INDICATIVE ONLY.
- ALL SIGNS, INCLUDING POSTS AND FOUNDATIONS, AND ROAD MARKINGS, WILL BE DESIGNED IN ACCORDANCE WITH THE TRAFFIC SIGNS MANUAL AT DETAILED DESIGN STAGE.
- CONSIDERATION IS GIVEN TO THE REDUCTION OF STREET FURNITURE "CLUTTER" BY LIMITING THE NUMBER OF SIGNS REQUIRED, WHILST STILL MAINTAINING THE REQUIREMENTS OF REGULATIONS.

LEGEND:

- PROPOSED SIGN
- EXISTING SIGN TO BE MAINTAINED/RELOCATED
- SITE BOUNDARY LINE
- TEMPORARY LAND ACQUISITION

Disclaimer:

a. © National Transport Authority (NTA) 2022. This drawing is confidential and the copyright in it is owned by NTA. This drawing must not be either loaned, copied or otherwise reproduced in whole or in part or used for any purpose without the prior permission of NTA.

b. This drawing is to be used for the design element identified in the titleblock. Other information shown is to be considered indicative only. The drawing is to be read in conjunction with all other relevant design drawings.

c. O.S. data used for plans are printed under © Ordnance Survey Ireland Government of Ireland. All rights reserved. Licence Number 2022/OSI_NMA_180 National Transport Authority. All elevations are in metres and relate to OSI Geoid Model (OSGM15) Mean Head. All Co-ordinates are in Irish Transverse Mercator Grid (ITM) as defined by OSI active local GPS station.

d. Information concerning the position of apparatus shown on this drawing is based on drawings supplied by the utility owners and/or the utility works contractor, whilst every care has been taken in the preparation of this drawing, positions should be taken as approximate and are intended for general guidance only and no representation is made by the NTA as to the accuracy, completeness, sufficiency or otherwise of this drawing and the position of the apparatus. The information contained herein does not purport to be comprehensive or final as the apparatus is subject to being altered and/or superceded. Recipients should not rely on this information. Any liabilities are hereby expressly disclaimed.

e. The information contained herein has been provided by the NTA but does not purport to be comprehensive or final. Recipients should not rely on the information. Neither the NTA nor any of its directors, officers, employees, agents, stakeholders or advisers make any representation or warranty as to, or accept any liability or responsibility in relation to, the adequacy, accuracy, reasonableness or completeness of the information provided as part of this document or any matter on which the information is based (including but not limited to loss or damage arising as a result of reliance by recipients on the information or any part of it). Any liabilities are hereby expressly disclaimed.

Project Ireland 2040
Building Ireland's Future

Rev	Date	Drn	Chk'd	App'd	Description
M01	03/10/22	PN	AD	CA	ISSUE FOR PHASE 4: PLANNING

Client: **NTA**
Údarás Náisiúnta Iompair
National Transport Authority

Engineering Designer: **AECOM** **MOTT MACDONALD**

Date: 03/10/22
Scale: 1:500 @ A1, 1:1000 @ A3
Drawn: P.K.NOKADA
Checked: A.T.DALE
Approved: C.ACTON

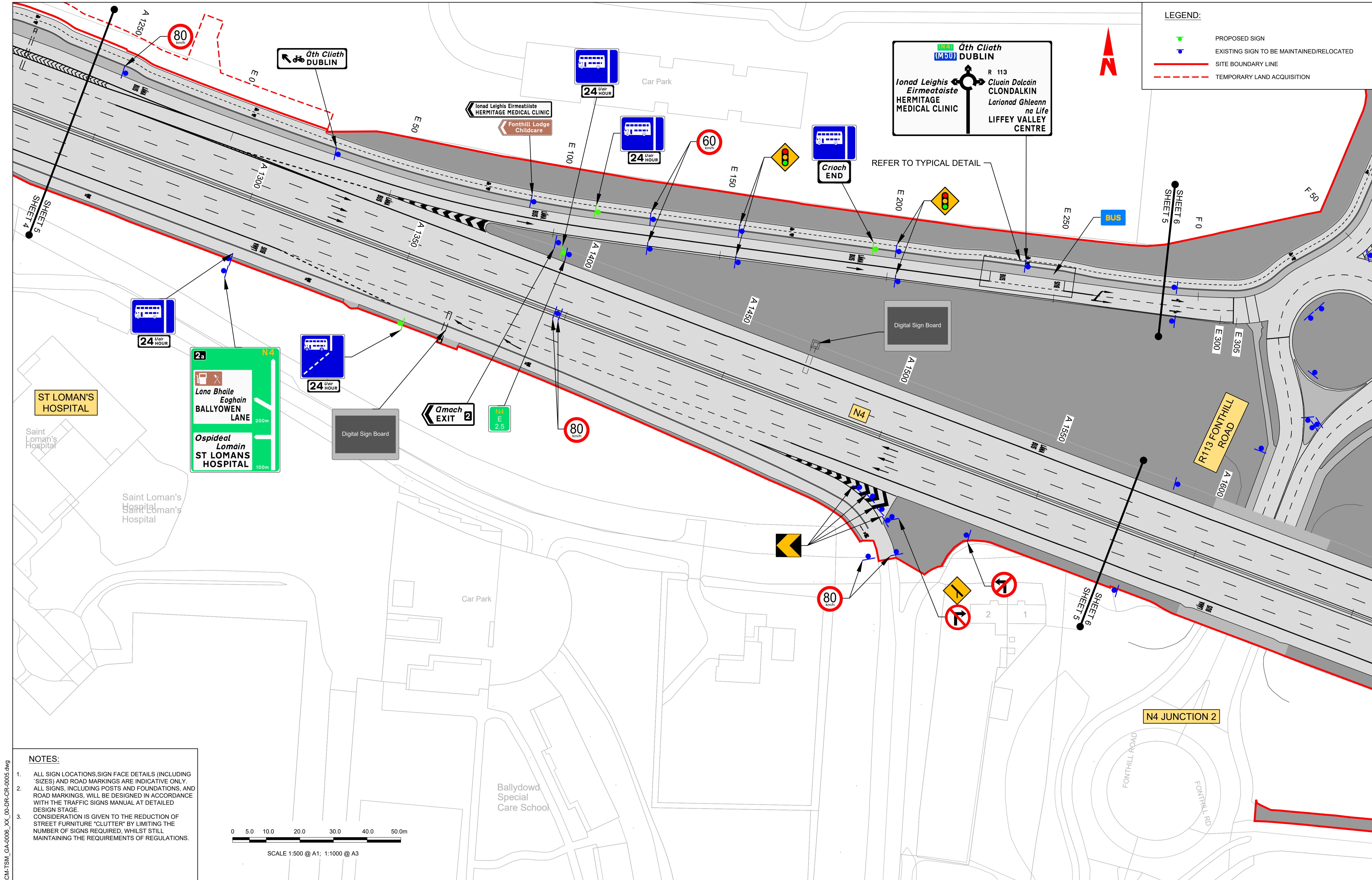
Project Code: BCIDA
Originator Code: ACM
QMS Code:

Programme Title: **BUSCONNECTS DUBLIN CORE BUS CORRIDORS INFRASTRUCTURE WORKS**

Drawing Title: **LUCAN TO CITY CENTRE CORE BUS CORRIDOR SCHEME TRAFFIC SIGNS AND ROAD MARKINGS**

Drawing File Name: BCIDA-ACM-TSM_GA-0006_XX_00-DR-CR-0004

Sheet Number	Status	Rev
04 of 31	A	M01

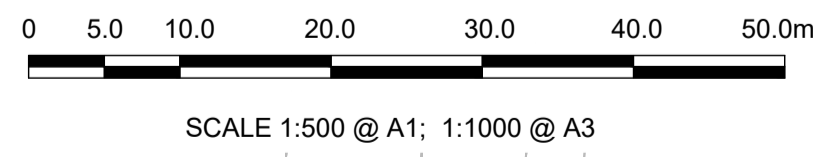


LEGEND:

- PROPOSED SIGN
- EXISTING SIGN TO BE MAINTAINED/RELOCATED
- SITE BOUNDARY LINE
- TEMPORARY LAND ACQUISITION

NOTES:

- ALL SIGN LOCATIONS, SIGN FACE DETAILS (INCLUDING SIZES) AND ROAD MARKINGS ARE INDICATIVE ONLY.
- ALL SIGNS, INCLUDING POSTS AND FOUNDATIONS, AND ROAD MARKINGS, WILL BE DESIGNED IN ACCORDANCE WITH THE TRAFFIC SIGNS MANUAL AT DETAILED DESIGN STAGE.
- CONSIDERATION IS GIVEN TO THE REDUCTION OF STREET FURNITURE "CLUTTER" BY LIMITING THE NUMBER OF SIGNS REQUIRED, WHILST STILL MAINTAINING THE REQUIREMENTS OF REGULATIONS.



Disclaimer

a. © National Transport Authority (NTA) 2022. This drawing is confidential and the copyright in it is owned by NTA. This drawing must not be either loaned, copied or otherwise reproduced in whole or in part or used for any purpose without the prior permission of NTA.

b. This drawing is to be used for the design element identified in the title block. Other information shown is to be considered indicative only. The drawing is to be read in conjunction with all other relevant design drawings.

c. O.S. data used for plans are printed under © Ordnance Survey Ireland Government of Ireland. All rights reserved. Licence Number 2022/OSI_NMA_180 National Transport Authority. All elevations are in metres and relate to OSI Geoid Model (OSGM15) Mean Head. All Co-ordinates are in Irish Transverse Mercator Grid (ITM) as defined by OSI active local GPS station.

d. The information contained herein has been provided by the NTA but does not purport to be comprehensive or final. Recipients should not rely on the information. Neither the NTA nor any of its directors, officers, employees, agents, stakeholders or advisers make any representation or warranty as to, or accept any liability or responsibility in relation to, the adequacy, accuracy, reasonableness or completeness of the information provided as part of this document or any matter on which the information is based (including but not limited to loss or damage arising as a result of reliance by recipients on the information or any part of it). Any liabilities are hereby expressly disclaimed.

Project Ireland 2040
Building Ireland's Future

Rev	Date	Drn	Chk'd	App'd	Description
M01	03/10/22	PN	AD	CA	ISSUE FOR PHASE 4: PLANNING

Client
NTA
Udarás Náisiúnta Iompair
National Transport Authority

Engineering Designer
AECOM MOTT MACDONALD

Date 03/10/22
Scale 1:500 @ A1, 1:1000 @ A3
Drawn P.K.NOKADA
Checked A.T.DALE
Approved C.ACTON

Project Code BCIDA
Originator Code ACM
QMS Code

Programme Title
BUSCONNECTS DUBLIN
CORE BUS CORRIDORS INFRASTRUCTURE WORKS

Drawing Title
LUCAN TO CITY CENTRE CORE BUS CORRIDOR SCHEME
TRAFFIC SIGNS AND ROAD MARKINGS

Drawing File Name BCIDA-ACM-TSM_GA-0006_XX_00-DR-CR-0005	Sheet Number 05 of 31	Status A	Rev M01
--	---------------------------------	--------------------	-------------------

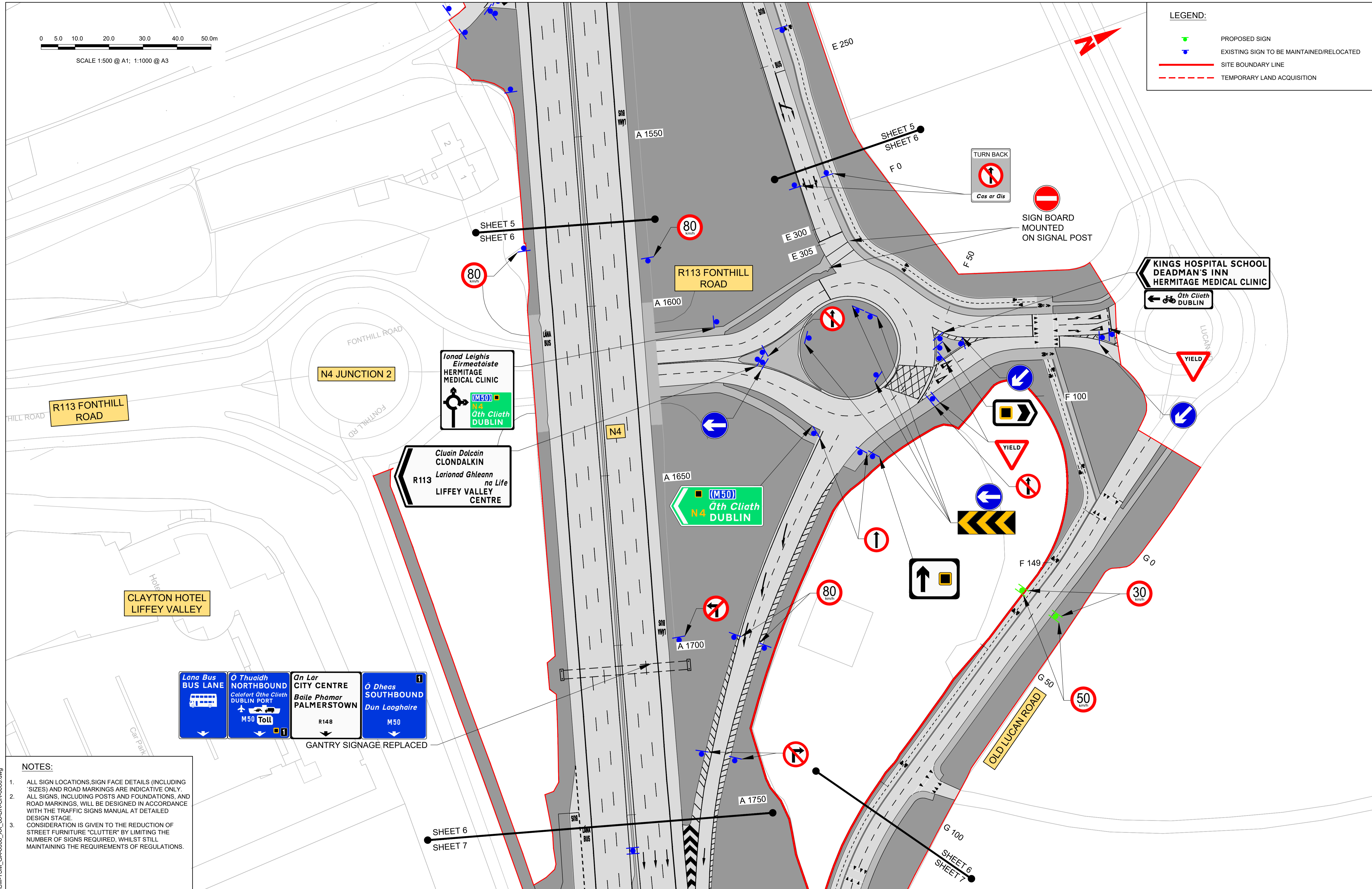
DO NOT SCALE USE FIGURED DIMENSIONS ONLY

0 5.0 10.0 20.0 30.0 40.0 50.0m

SCALE 1:500 @ A1; 1:1000 @ A3

LEGEND:

- PROPOSED SIGN
- EXISTING SIGN TO BE MAINTAINED/RELOCATED
- SITE BOUNDARY LINE
- TEMPORARY LAND ACQUISITION



NOTES:

- ALL SIGN LOCATIONS, SIGN FACE DETAILS (INCLUDING SIZES) AND ROAD MARKINGS ARE INDICATIVE ONLY.
- ALL SIGNS, INCLUDING POSTS AND FOUNDATIONS, AND ROAD MARKINGS, WILL BE DESIGNED IN ACCORDANCE WITH THE TRAFFIC SIGNS MANUAL AT DETAILED DESIGN STAGE.
- CONSIDERATION IS GIVEN TO THE REDUCTION OF STREET FURNITURE "CLUTTER" BY LIMITING THE NUMBER OF SIGNS REQUIRED, WHILST STILL MAINTAINING THE REQUIREMENTS OF REGULATIONS.

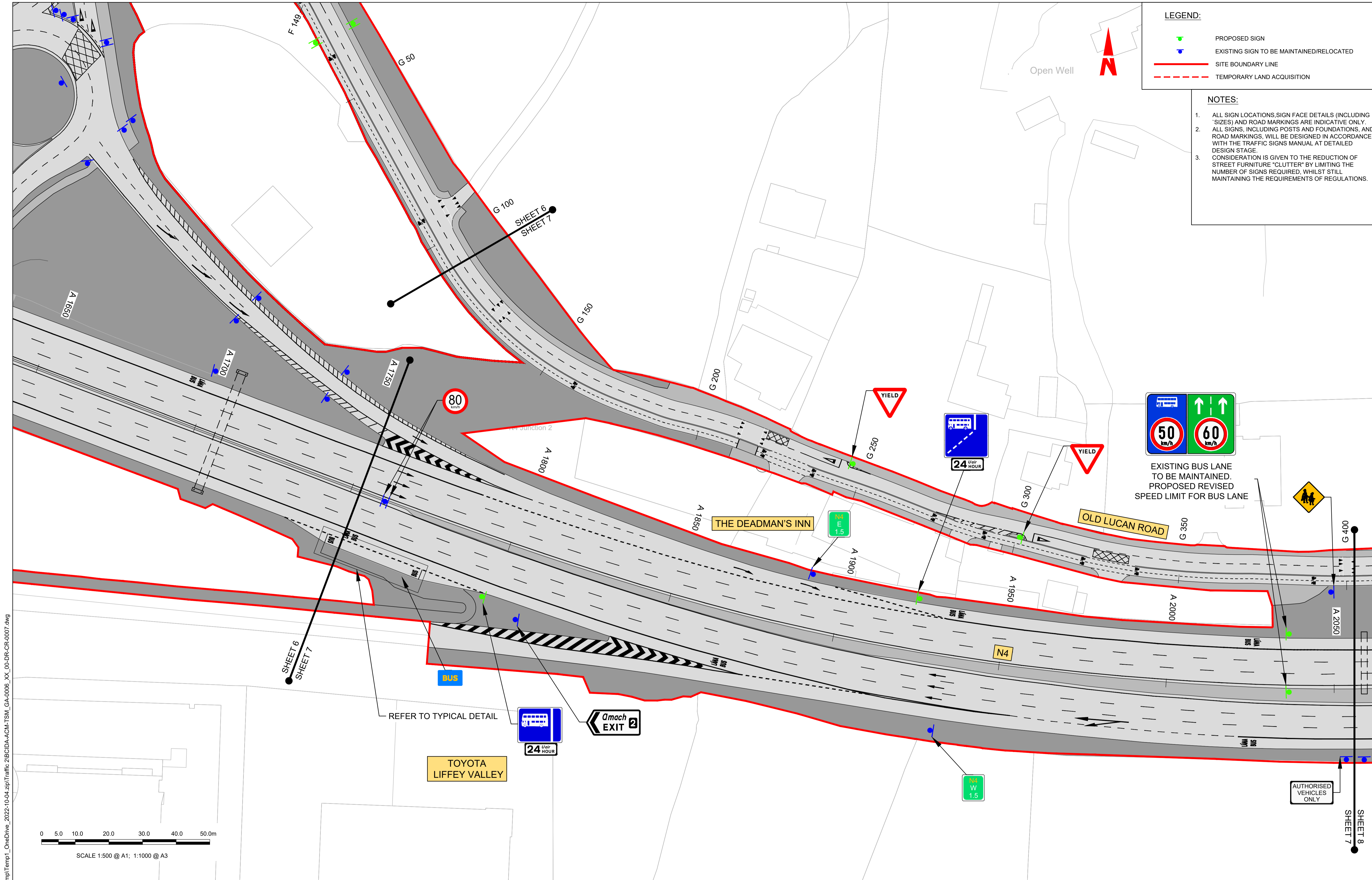
GANTRY SIGNAGE REPLACED

- Lana Bus BUS LANE**
- O Thuaidh NORTHBOUND**
Catalaíocht Othla Cliaith DUBLIN PORT
M50 Toll
- An Lar CITY CENTRE**
Baile Phámar PALMERSTOWN
R148
- O Dheas SOUTHBOUND**
Dun Laoghaire
M50

<p>Rev Date Dwn Chk'd App'd Description</p> <p>M01 03/10/22 PN AD CA ISSUE FOR PHASE 4: PLANNING</p>		<p>Client</p> <p>NTA Udarás Náisiúnta Iompair National Transport Authority</p>		<p>Engineering Designer</p> <p>AECOM M MOTT MACDONALD</p>		<p>Programme Title</p> <p>BUSCONNECTS DUBLIN CORE BUS CORRIDORS INFRASTRUCTURE WORKS</p>	
<p>Date: 03/10/22 Scale: 1:500 @ A1, 1:1000 @ A3</p> <p>Project Code: BCIDA Originator Code: ACM</p>		<p>Drawn: P.K.NOKADA Checked: A.T.DALE Approved: C.ACTON</p> <p>QMS Code:</p>		<p>Drawing Title</p> <p>LUCAN TO CITY CENTRE CORE BUS CORRIDOR SCHEME TRAFFIC SIGNS AND ROAD MARKINGS</p>		<p>Drawing File Name: BCIDA-ACM-TSM_GA-0006_XX_00-DR-CR-0006</p> <p>Sheet Number: 06 of 31 Status: A Rev: M01</p>	

DO NOT SCALE USE FIGURED DIMENSIONS ONLY

C:\pwworking\402939878\BCIDA-ACM-TSM_GA-0006_XX_00-DR-CR-0006.dwg

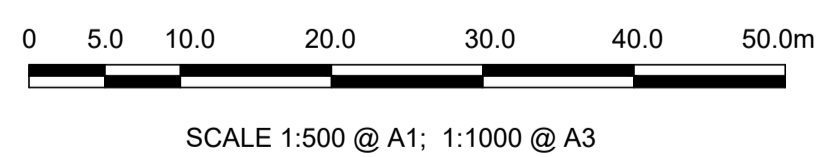
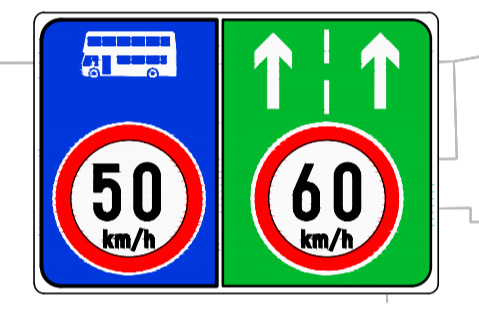


LEGEND:

- PROPOSED SIGN
- EXISTING SIGN TO BE MAINTAINED/RELOCATED
- SITE BOUNDARY LINE
- TEMPORARY LAND ACQUISITION

NOTES:

1. ALL SIGN LOCATIONS, SIGN FACE DETAILS (INCLUDING 'SIZES') AND ROAD MARKINGS ARE INDICATIVE ONLY.
2. ALL SIGNS, INCLUDING POSTS AND FOUNDATIONS, AND ROAD MARKINGS, WILL BE DESIGNED IN ACCORDANCE WITH THE TRAFFIC SIGNS MANUAL AT DETAILED DESIGN STAGE.
3. CONSIDERATION IS GIVEN TO THE REDUCTION OF STREET FURNITURE "CLUTTER" BY LIMITING THE NUMBER OF SIGNS REQUIRED, WHILST STILL MAINTAINING THE REQUIREMENTS OF REGULATIONS.



C:\Users\dalea\AppData\Local\Temp1\OneDrive_2022-10-04_21\Traffic 2\BCIDA-ACM-TSM_GA-0006_XX_00-DR-CR-0007.dwg

<p><small>Disclaimer</small></p> <p>a. © National Transport Authority (NTA) 2022. This drawing is confidential and the copyright in it is owned by NTA. This drawing must not be either loaned, copied or otherwise reproduced in whole or in part or used for any purpose without the prior permission of NTA.</p> <p>b. This drawing is to be used for the design element identified in the titlebox. Other information shown is to be considered indicative only. The drawing is to be read in conjunction with all other relevant design drawings.</p> <p>c. O.S. data used for plans are printed under © Ordnance Survey Ireland Government of Ireland. All rights reserved. Licence Number 2022/OSI_NMA_180 National Transport Authority. All elevations are in metres and relate to OSI Geoid Model (OSGM15) Mean Head. All Co-ordinates are in Irish Transverse Mercator Grid (ITM) as defined by OSI active local GPS station.</p> <p>d. Information concerning the position of apparatus shown on this drawing is based on drawings supplied by the utility owners and/or the utility works contractor, whilst every care has been taken in the preparation of this drawing, positions should be taken as approximate and are intended for general guidance only and no representation is made by the NTA as to the accuracy, completeness, sufficiency or otherwise of this information or any part of it. Any liabilities are hereby expressly disclaimed.</p>		<p>The information contained herein has been provided by the NTA but does not purport to be comprehensive or final. Recipients should not rely on the information. Neither the NTA nor any of its directors, officers, employees, agents, stakeholders or advisers make any representation or warranty as to, or accept any liability or responsibility in relation to, the adequacy, accuracy, reasonableness or completeness of the information provided as part of this document or any matter on which the information is based (including but not limited to loss or damage arising as a result of reliance by recipients on the information or any part of it). Any liabilities are hereby expressly disclaimed.</p>		<p>Rev M01 Date 03/10/22 Dm PN Chk'd AD App'd CA Description ISSUE FOR PHASE 4: PLANNING</p>		<p>Client NTA Udarás Náisiúnta Iompair National Transport Authority</p>		<p>Engineering Designer AECOM MOTT MACDONALD</p>		<p>Programme Title BUSCONNECTS DUBLIN CORE BUS CORRIDORS INFRASTRUCTURE WORKS</p>	
<p>Date 03/10/22 Scale 1:500 @ A1 1:1000 @ A3</p>		<p>Drawn P.K.NOKADA Checked A.T.DALE Approved C.ACTON</p>		<p>Project Code BCIDA Originator Code ACM QMS Code</p>		<p>Drawing File Name BCIDA-ACM-TSM_GA-0006_XX_00-DR-CR-0007</p>		<p>Sheet Number 07 of 31 Status A Rev M01</p>		<p>Drawing Title LUCAN TO CITY CENTRE CORE BUS CORRIDOR SCHEME TRAFFIC SIGNS AND ROAD MARKINGS</p>	

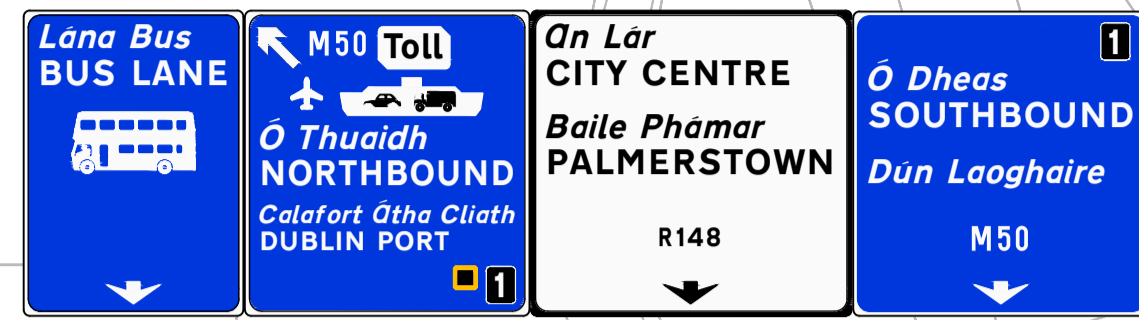
DO NOT SCALE USE FIGURED DIMENSIONS ONLY



SCALE 1:500 @ A1; 1:1000 @ A3



GANTRY SIGNAGE REPLACED



PROPOSED GROUP 6 PORTAL GANTRY WITH ATTACHED SIGNAGE



24 Hour

REFER TO TYPICAL DETAIL




60 km/h



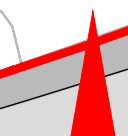
SIGNAGE ATTACHED TO GANTRY

OLD LUCAN ROAD



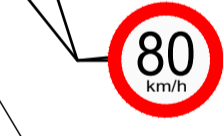
H 200

H 250



N

A 2050
A 2100
A 2150
A 2200
A 2250
A 2300
A 2350
A 2400
A 2450

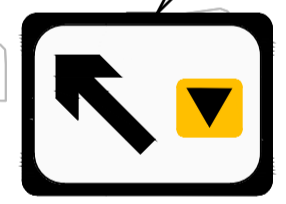


80 km/h



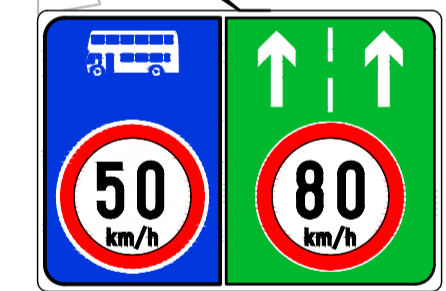
24 Hour

REFER TO TYPICAL DETAIL

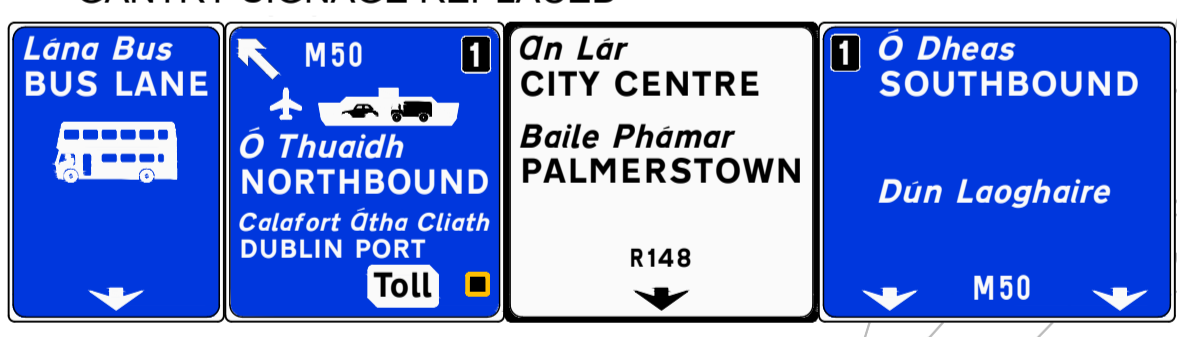


BUS

PROPOSED SCHEME
The In to Liffey Valley Shopping Center Redevelopment Phase 1.
Ref. No. SD19AV0320



EXISTING BUS LANE TO BE MAINTAINED. PROPOSED REVISED SPEED LIMIT FOR BUS LANE



M50-N4 Junction
GANTRY SIGNAGE REPLACED



24 Hour

Car Park

FONTHILL ROAD

SHEET 8
SHEET 9

LIFFEY VALLEY SHOPPING CENTRE

- NOTES:**
- ALL SIGN LOCATIONS, SIGN FACE DETAILS (INCLUDING SIZES) AND ROAD MARKINGS ARE INDICATIVE ONLY.
 - ALL SIGNS, INCLUDING POSTS AND FOUNDATIONS, AND ROAD MARKINGS, WILL BE DESIGNED IN ACCORDANCE WITH THE TRAFFIC SIGNS MANUAL AT DETAILED DESIGN STAGE.
 - CONSIDERATION IS GIVEN TO THE REDUCTION OF STREET FURNITURE "CLUTTER" BY LIMITING THE NUMBER OF SIGNS REQUIRED, WHILST STILL MAINTAINING THE REQUIREMENTS OF REGULATIONS.

LEGEND:

- PROPOSED SIGN
- EXISTING SIGN TO BE MAINTAINED/RELOCATED
- SITE BOUNDARY LINE
- TEMPORARY LAND ACQUISITION

C:\pwworking\40299878\BCIDA-ACM-TSM_GA-0006_XX_00-DR-CR-0008.dwg

Disclaimer
a. © National Transport Authority (NTA) 2022. This drawing is confidential and the copyright in it is owned by NTA. This drawing must not be either loaned, copied or otherwise reproduced in whole or in part or used for any purpose without the prior permission of NTA.
b. This drawing is to be used for the design element identified in the titleblock. Other information shown is to be considered indicative only. The drawing is to be read in conjunction with all other relevant design drawings.
c. O.S. data used for plans are printed under © Ordnance Survey Ireland Government of Ireland. All rights reserved. Licence Number 2022/OSI_NMA_180 National Transport Authority. All elevations are in metres and relate to OSI Geoid Model (OSGM15) Mean Head. All Co-ordinates are in Irish Transverse Mercator Grid (ITM) as defined by OSI active local GPS station.
d. Information concerning the position of apparatus shown on this drawing is based on drawings supplied by the utility owners and/or the utility works contractor, whilst every care has been taken in the preparation of this drawing, positions should be taken as approximate and are intended for general guidance only and no representation is made by the NTA as to the accuracy, completeness, sufficiency or otherwise of this drawing and the position of the apparatus. The information contained herein does not purport to be comprehensive or final as the apparatus is subject to being altered and/or superseded. Recipients should not rely on this information. Any liabilities are hereby expressly disclaimed.

The information contained herein has been provided by the NTA but does not purport to be comprehensive or final. Recipients should not rely on the information. Neither the NTA nor any of its directors, officers, employees, agents, stakeholders or advisers make any representation or warranty as to, or accept any liability or responsibility in relation to, the adequacy, accuracy, reasonableness or completeness of the information provided as part of this document or any matter on which the information is based (including but not limited to loss or damage arising as a result of reliance by recipients on the information or any part of it). Any liabilities are hereby expressly disclaimed.

Project Ireland 2040
Building Ireland's Future

Rev	Date	Drn	Chk'd	App'd	Description
M01	03/10/22	PN	AD	CA	ISSUE FOR PHASE 4: PLANNING

Client
NTA
Údarás Náisiúnta Iompair
National Transport Authority

Engineering Designer
AECOM
MOTT MACDONALD

Programme Title
BUSCONNECTS DUBLIN
CORE BUS CORRIDORS INFRASTRUCTURE WORKS

Drawing Title
LUCAN TO CITY CENTRE CORE BUS CORRIDOR SCHEME
TRAFFIC SIGNS AND ROAD MARKINGS

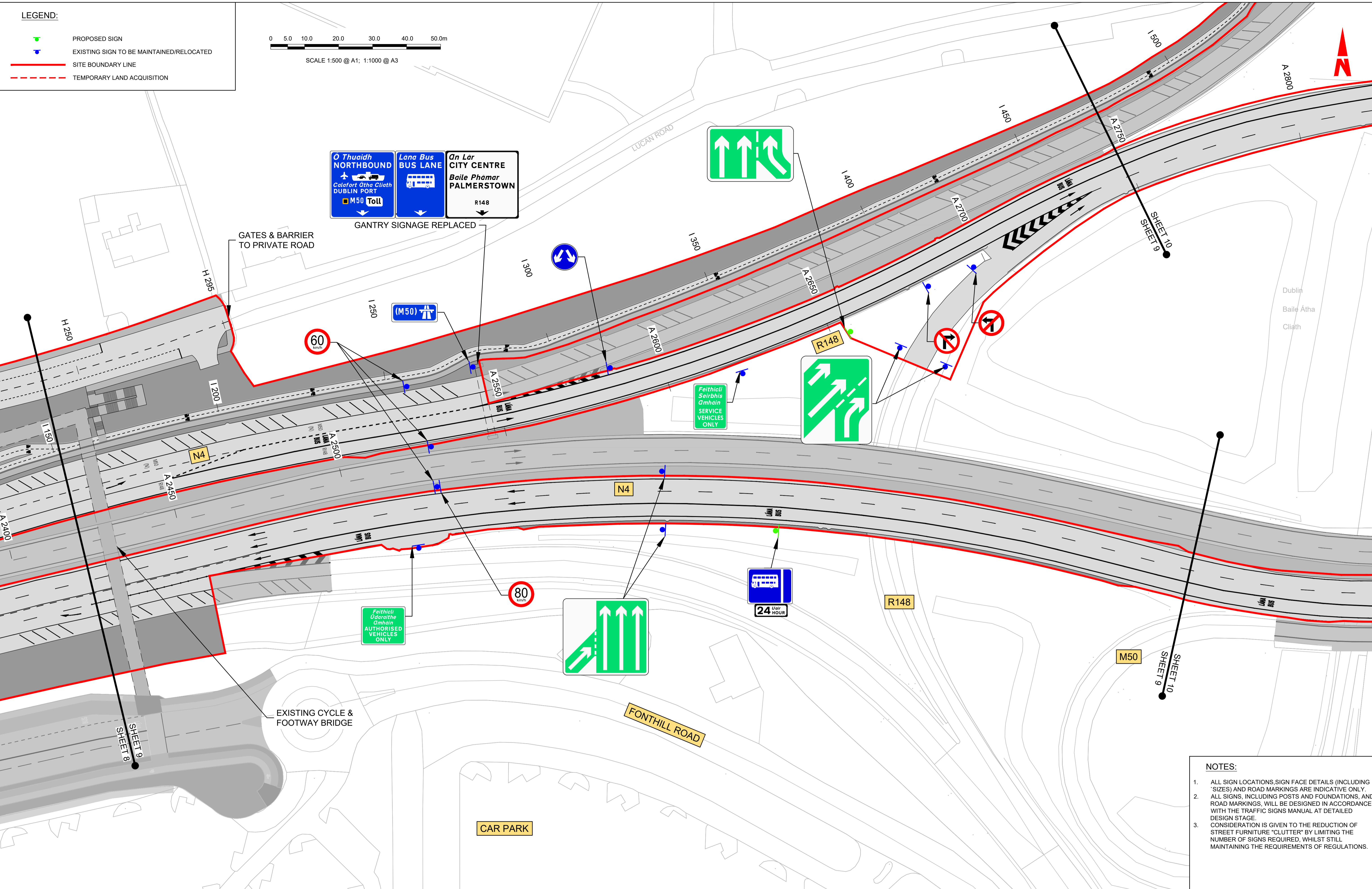
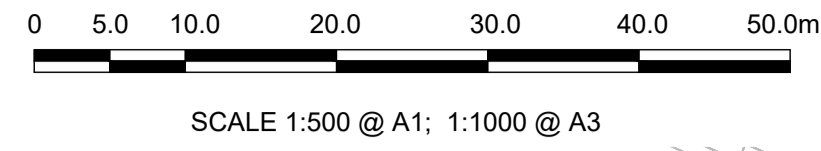
Date	03/10/22	Scale	1:500 @ A1 1:1000 @ A3	Drawn	P.K.NOKADA	Checked	A.T.DALE	Approved	C.ACTON
Project Code	BCIDA	Originator Code	ACM	QMS Code					

Drawing File Name	BCIDA-ACM-TSM_GA-0006_XX_00-DR-CR-0008	Sheet Number	08 of 31	Status	A	Rev	M01
-------------------	--	--------------	----------	--------	---	-----	-----

DO NOT SCALE USE FIGURED DIMENSIONS ONLY

LEGEND:

- PROPOSED SIGN
- EXISTING SIGN TO BE MAINTAINED/RELOCATED
- SITE BOUNDARY LINE
- TEMPORARY LAND ACQUISITION



GANTRY SIGNAGE REPLACED

O Thuaidh
NORTHBOUND

Ceantartha na Cliath
DUBLIN PORT

M50 Toll

Lana Bus
BUS LANE

An Lar
CITY CENTRE

Baile Phamar
PALMERSTOWN

R148

NOTES:

- ALL SIGN LOCATIONS, SIGN FACE DETAILS (INCLUDING 'SIZES') AND ROAD MARKINGS ARE INDICATIVE ONLY.
- ALL SIGNS, INCLUDING POSTS AND FOUNDATIONS, AND ROAD MARKINGS, WILL BE DESIGNED IN ACCORDANCE WITH THE TRAFFIC SIGNS MANUAL AT DETAILED DESIGN STAGE.
- CONSIDERATION IS GIVEN TO THE REDUCTION OF STREET FURNITURE "CLUTTER" BY LIMITING THE NUMBER OF SIGNS REQUIRED, WHILST STILL MAINTAINING THE REQUIREMENTS OF REGULATIONS.

C:\pwworking\40299878\BCIDA-ACM-TSM_GA-0006_XX_00-DR-CR-0009.dwg

Disclaimer

a. © National Transport Authority (NTA) 2022. This drawing is confidential and the copyright in it is owned by NTA. This drawing must not be either loaned, copied or otherwise reproduced in whole or in part or used for any purpose without the prior permission of NTA.

b. This drawing is to be used for the design element identified in the titleblock. Other information shown is to be considered indicative only. The drawing is to be read in conjunction with all other relevant design drawings.

c. O.S. data used for plans are printed under © Ordnance Survey Ireland Government of Ireland. All rights reserved. Licence Number 2022/OSI_NMA_180 National Transport Authority. All elevations are in metres and relate to OSI Geoid Model (OSGM15) Mean Head. All Co-ordinates are in Irish Transverse Mercator Grid (ITM) as defined by OSI active local GPS station.

d. Information concerning the position of apparatus shown on this drawing is based on drawings supplied by the utility owners and/or the utility works contractor, whilst every care has been taken in the preparation of this drawing, positions should be taken as approximate and are intended for general guidance only and no representation is made by the NTA as to the accuracy, completeness, sufficiency or otherwise of this drawing and the position of the apparatus. The information contained herein does not purport to be comprehensive or final as the apparatus is subject to being altered and/or superseded. Recipients should not rely on this information. Any liabilities are hereby expressly disclaimed.

e. The information contained herein has been provided by the NTA but does not purport to be comprehensive or final. Recipients should not rely on the information. Neither the NTA nor any of its directors, officers, employees, agents, stakeholders or advisers make any representation or warranty as to, or accept any liability or responsibility in relation to, the adequacy, accuracy, reasonableness or completeness of the information provided as part of this document or any matter on which the information is based (including but not limited to loss or damage arising as a result of reliance by recipients on the information or any part of it). Any liabilities are hereby expressly disclaimed.



Rev	Date	Drn	Chk'd	App'd	Description
M01	03/10/22	PN	AD	CA	ISSUE FOR PHASE 4: PLANNING

Client: **NTA**
Udarás Náisiúnta Iompair
National Transport Authority

Engineering Designer: **AECOM** **MOTT MACDONALD**

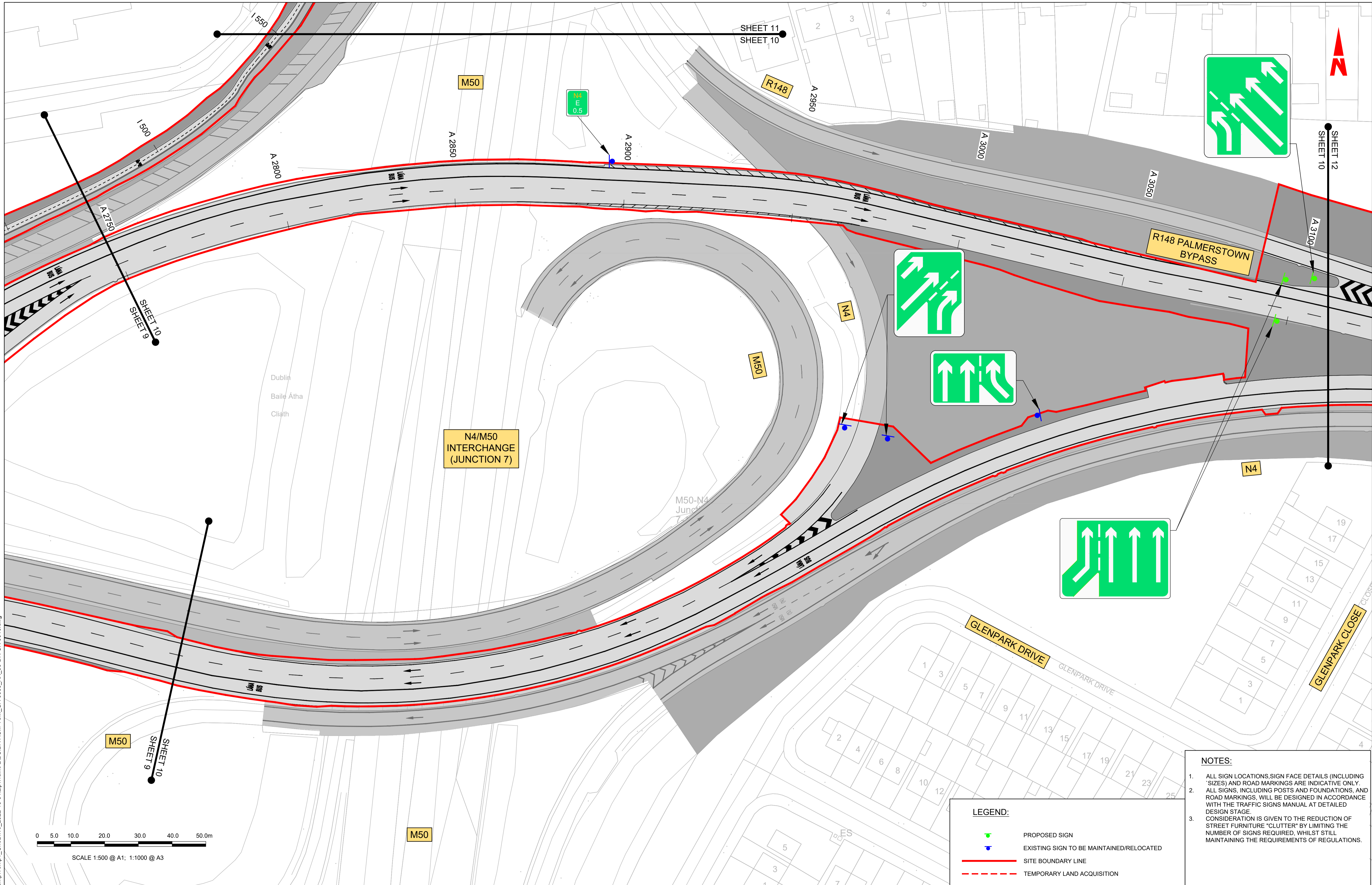
Date: 03/10/22 | Scale: 1:500 @ A1, 1:1000 @ A3

Project Code: BCIDA | Originator Code: ACM

Drawn: P.K.NOKADA | Checked: A.T.DALE | Approved: C.ACTON

Programme Title: BUSCONNECTS DUBLIN CORE BUS CORRIDORS INFRASTRUCTURE WORKS			
Drawing Title: LUCAN TO CITY CENTRE CORE BUS CORRIDOR SCHEME TRAFFIC SIGNS AND ROAD MARKINGS			
Drawing File Name: BCIDA-ACM-TSM_GA-0006_XX_00-DR-CR-0009	Sheet Number: 09 of 31	Status: A	Rev: M01

DO NOT SCALE USE FIGURED DIMENSIONS ONLY



- NOTES:**
1. ALL SIGN LOCATIONS SIGN FACE DETAILS (INCLUDING 'SIZES') AND ROAD MARKINGS ARE INDICATIVE ONLY.
 2. ALL SIGNS, INCLUDING POSTS AND FOUNDATIONS, AND ROAD MARKINGS, WILL BE DESIGNED IN ACCORDANCE WITH THE TRAFFIC SIGNS MANUAL AT DETAILED DESIGN STAGE.
 3. CONSIDERATION IS GIVEN TO THE REDUCTION OF STREET FURNITURE 'CLUTTER' BY LIMITING THE NUMBER OF SIGNS REQUIRED, WHILST STILL MAINTAINING THE REQUIREMENTS OF REGULATIONS.

LEGEND:

	PROPOSED SIGN
	EXISTING SIGN TO BE MAINTAINED/RELOCATED
	SITE BOUNDARY LINE
	TEMPORARY LAND ACQUISITION

Disclaimer
 a. © National Transport Authority (NTA) 2022. This drawing is confidential and the copyright in it is owned by NTA. This drawing must not be either loaned, copied or otherwise reproduced in whole or in part or used for any purpose without the prior permission of NTA.
 b. This drawing is to be used for the design element identified in the titleblock. Other information shown is to be considered indicative only. The drawing is to be read in conjunction with all other relevant design drawings.
 c. O.S. data used for plans are printed under © Ordnance Survey Ireland Government of Ireland. All rights reserved. Licence Number 2022/OSI_NMA_180 National Transport Authority. All elevations are in metres and relate to OSI Geoid Model (OSGM15) Mean Head. All Co-ordinates are in Irish

Transverse Mercator Grid (ITM) as defined by OSI active local GPS station.
 d. Information concerning the position of apparatus shown on this drawing is based on drawings supplied by the utility owners and/or the utility works contractor, whilst every care has been taken in the preparation of this drawing, positions should be taken as approximate and are intended for general guidance only and no representation is made by the NTA as to the accuracy, completeness, sufficiency or otherwise of this drawing and the position of the apparatus. The information contained herein does not purport to be comprehensive or final as the apparatus is subject to being altered and/or superceded. Recipients should not rely on this information. Any liabilities are hereby expressly disclaimed.

e. The information contained herein has been provided by the NTA but does not purport to be comprehensive or final. Recipients should not rely on the information. Neither the NTA nor any of its directors, officers, employees, agents, stakeholders or advisers make any representation or warranty as to, or accept any liability or responsibility in relation to, the adequacy, accuracy, reasonableness or completeness of the information provided as part of this document or any matter on which the information is based (including but not limited to loss or damage arising as a result of reliance by recipients on the information or any part of it). Any liabilities are hereby expressly disclaimed.

Project Ireland 2040
 Building Ireland's Future

Rev	Date	Drn	Chk'd	App'd	Description
M01	03/10/22	PN	AD	CA	ISSUE FOR PHASE 4: PLANNING

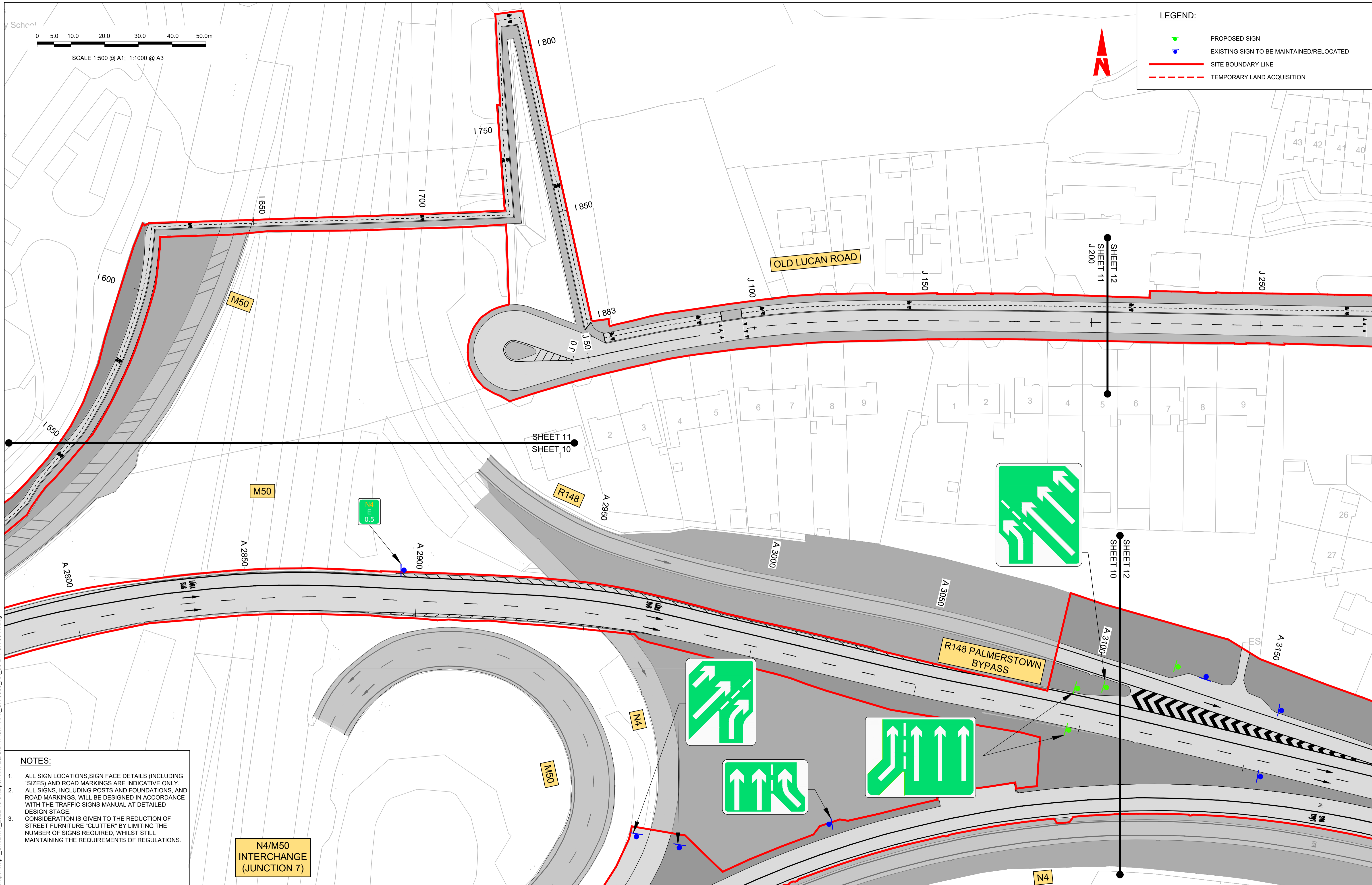
Client: **NTA**
 Údarás Náisiúnta Iompair
 National Transport Authority

Engineering Designer: **AECOM**, **MOTT MACDONALD**

Date: 03/10/22
 Scale: 1:500 @ A1, 1:1000 @ A3
 Drawn: P.K.NOKADA, Checked: A.T.DALE, Approved: C.ACTON

Project Code: BCIDA, Originator Code: ACM, QMS Code:

Programme Title: BUSCONNECTS DUBLIN CORE BUS CORRIDORS INFRASTRUCTURE WORKS			
Drawing Title: LUCAN TO CITY CENTRE CORE BUS CORRIDOR SCHEME TRAFFIC SIGNS AND ROAD MARKINGS			
Drawing File Name: BCIDA-ACM-TSM_GA-0006_XX_00-DR-CR-0010	Sheet Number: 10 of 31	Status: A	Rev: M01



LEGEND:

- PROPOSED SIGN
- EXISTING SIGN TO BE MAINTAINED/RELOCATED
- SITE BOUNDARY LINE
- TEMPORARY LAND ACQUISITION

0 5.0 10.0 20.0 30.0 40.0 50.0m
 SCALE 1:500 @ A1; 1:1000 @ A3

NOTES:

- ALL SIGN LOCATIONS, SIGN FACE DETAILS (INCLUDING SIZES) AND ROAD MARKINGS ARE INDICATIVE ONLY.
- ALL SIGNS, INCLUDING POSTS AND FOUNDATIONS, AND ROAD MARKINGS, WILL BE DESIGNED IN ACCORDANCE WITH THE TRAFFIC SIGNS MANUAL AT DETAILED DESIGN STAGE.
- CONSIDERATION IS GIVEN TO THE REDUCTION OF STREET FURNITURE "CLUTTER" BY LIMITING THE NUMBER OF SIGNS REQUIRED, WHILST STILL MAINTAINING THE REQUIREMENTS OF REGULATIONS.

N4/M50 INTERCHANGE (JUNCTION 7)

Disclaimer
 a. © National Transport Authority (NTA) 2022. This drawing is confidential and the copyright in it is owned by NTA. This drawing must not be either loaned, copied or otherwise reproduced in whole or in part or used for any purpose without the prior permission of NTA.
 b. This drawing is to be used for the design element identified in the titlebox. Other information shown is to be considered indicative only. The drawing is to be read in conjunction with all other relevant design drawings.
 c. O.S. data used for plans are printed under © Ordnance Survey Ireland Government of Ireland. All rights reserved. Licence Number 2022/OSI_NMA_180 National Transport Authority. All elevations are in metres and relate to OSI Geoid Model (OSGM15) Mean Head. All Co-ordinates are in Irish

Transverse Mercator Grid (ITM) as defined by OSI active local GPS station.
 d. Information concerning the position of apparatus shown on this drawing is based on drawings supplied by the utility owners and/or the utility works contractor, whilst every care has been taken in the preparation of this drawing, positions should be taken as approximate and are intended for general guidance only and no representation is made by the NTA as to the accuracy, completeness, sufficiency or otherwise of this drawing and the position of the apparatus. The information contained herein does not purport to be comprehensive or final as the apparatus is subject to being altered and/or superceded. Recipients should not rely on this information. Any liabilities are hereby expressly disclaimed.

e. The information contained herein has been provided by the NTA but does not purport to be comprehensive or final. Recipients should not rely on the information. Neither the NTA nor any of its directors, officers, employees, agents, stakeholders or advisers make any representation or warranty as to, or accept any liability or responsibility in relation to, the adequacy, accuracy, reasonableness or completeness of the information provided as part of this document or any matter on which the information is based (including but not limited to loss or damage arising as a result of reliance by recipients on the information or any part of it). Any liabilities are hereby expressly disclaimed.



Rev	Date	Drn	Chk'd	App'd	Description
M01	03/10/22	PN	AD	CA	ISSUE FOR PHASE 4: PLANNING

NTA
 Údarás Náisiúnta Iompair
 National Transport Authority

Engineering Designer
AECOM
MOTT MACDONALD

Client
NTA
 Údarás Náisiúnta Iompair
 National Transport Authority

Date: 03/10/22
 Scale: 1:500 @ A1, 1:1000 @ A3
 Drawn: P.K.NOKADA
 Checked: A.T.DALE
 Approved: C.ACTON





Project Code: BCIDA
 Originator Code: ACM
 QMS Code:

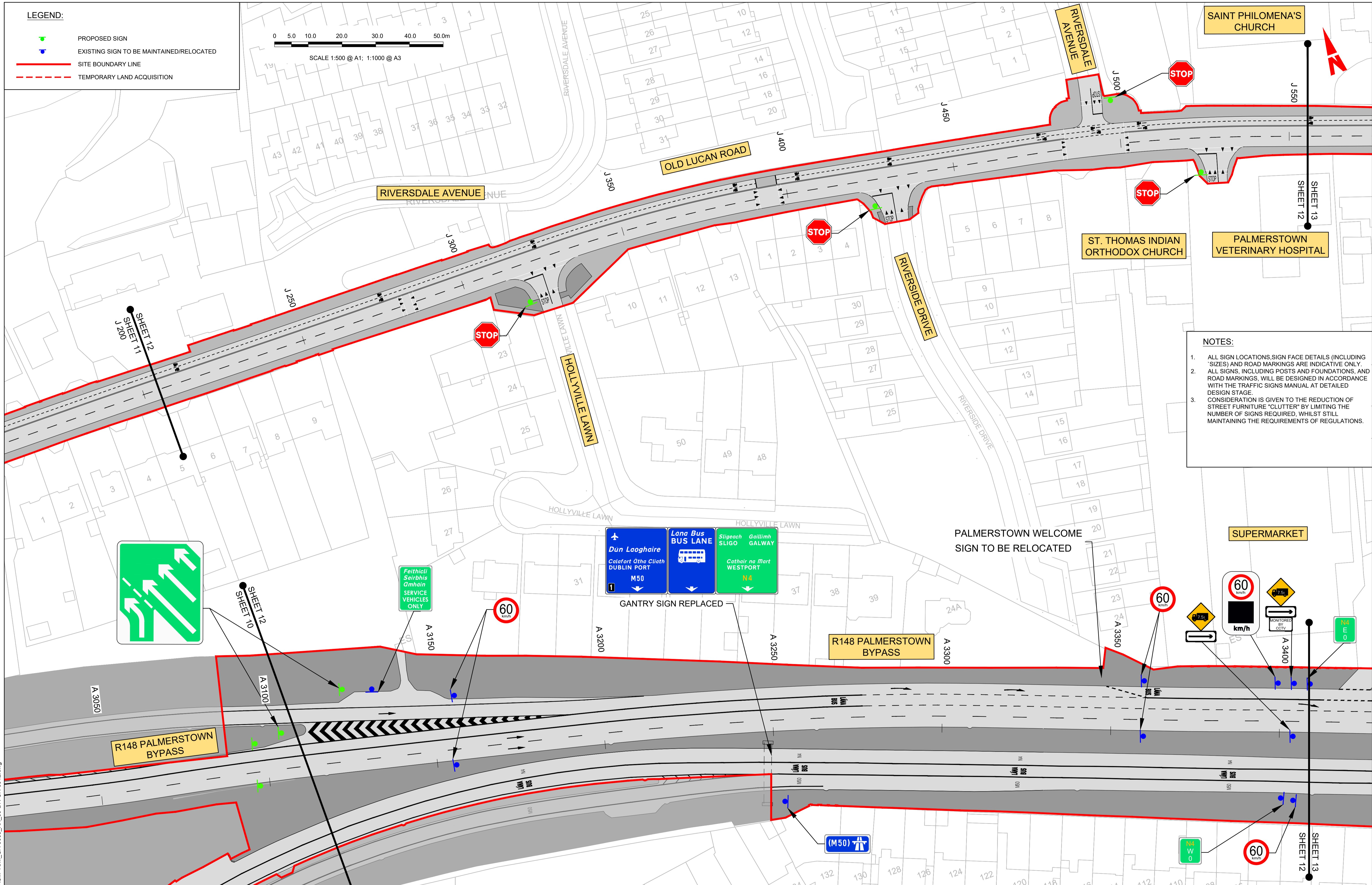
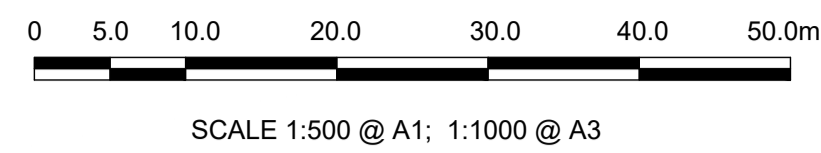
Programme Title
**BUSCONNECTS DUBLIN
 CORE BUS CORRIDORS INFRASTRUCTURE WORKS**

Drawing Title
**LUCAN TO CITY CENTRE CORE BUS CORRIDOR SCHEME
 TRAFFIC SIGNS AND ROAD MARKINGS**


Drawing File Name: BCIDA-ACM-TSM_GA-0006_XX_00-DR-CR-0011
 Sheet Number: 11 of 31
 Status: A
 Rev: M01

DO NOT SCALE USE FIGURED DIMENSIONS ONLY


- LEGEND:**
-  PROPOSED SIGN
 -  EXISTING SIGN TO BE MAINTAINED/RELOCATED
 -  SITE BOUNDARY LINE
 -  TEMPORARY LAND ACQUISITION



- NOTES:**
1. ALL SIGN LOCATIONS, SIGN FACE DETAILS (INCLUDING 'SIZES') AND ROAD MARKINGS ARE INDICATIVE ONLY.
 2. ALL SIGNS, INCLUDING POSTS AND FOUNDATIONS, AND ROAD MARKINGS, WILL BE DESIGNED IN ACCORDANCE WITH THE TRAFFIC SIGNS MANUAL AT DETAILED DESIGN STAGE.
 3. CONSIDERATION IS GIVEN TO THE REDUCTION OF STREET FURNITURE "CLUTTER" BY LIMITING THE NUMBER OF SIGNS REQUIRED, WHILST STILL MAINTAINING THE REQUIREMENTS OF REGULATIONS.



GANTRY SIGN REPLACED

 Dun Laoghaire
Calafort Otha Cliaith
DUBLIN PORT
M50

Lana Bus
BUS LANE

Sligeach Sligo
Gailimh Galway
Cathair na Mart Westport
N4

Disclaimer

a. © National Transport Authority (NTA) 2022. This drawing is confidential and the copyright in it is owned by NTA. This drawing must not be either loaned, copied or otherwise reproduced in whole or in part or used for any purpose without the prior permission of NTA.

b. This drawing is to be used for the design element identified in the titleblock. Other information shown is to be considered indicative only. The drawing is to be read in conjunction with all other relevant design drawings.

c. O.S. data used for plans are printed under © Ordnance Survey Ireland Government of Ireland. All rights reserved. Licence Number 2022/OSI_NMA_180 National Transport Authority. All elevations are in metres and relate to OSI Geoid Model (OSGM15) Malin Head. All Co-ordinates are in Irish Transverse Mercator Grid (ITM) as defined by OSI active local GPS station.

d. Information concerning the position of apparatus shown on this drawing is based on drawings supplied by the utility owners and/or the utility works contractor, whilst every care has been taken in the preparation of this drawing, positions should be taken as approximate and are intended for general guidance only and no representation is made by the NTA as to the accuracy, completeness, sufficiency or otherwise of this drawing and the position of the apparatus. The information contained herein does not purport to be comprehensive or final as the apparatus is subject to being altered and/or superceded. Recipients should not rely on this information. Any liabilities are hereby expressly disclaimed.

e. The information contained herein has been provided by the NTA but does not purport to be comprehensive or final. Recipients should not rely on the information. Neither the NTA nor any of its directors, officers, employees, agents, stakeholders or advisers make any representation or warranty as to, or accept any liability or responsibility in relation to, the adequacy, accuracy, reasonableness or completeness of the information provided as part of this document or any matter on which the information is based (including but not limited to loss or damage arising as a result of reliance by recipients on the information or any part of it). Any liabilities are hereby expressly disclaimed.

Rev	Date	Drn	Chk'd	App'd	Description
M01	03/10/22	PN	AD	CA	ISSUE FOR PHASE 4: PLANNING

Client: **NTA**
Údarás Náisiúnta Iompair
National Transport Authority

Engineering Designer: **AECOM** **MOTT MACDONALD**

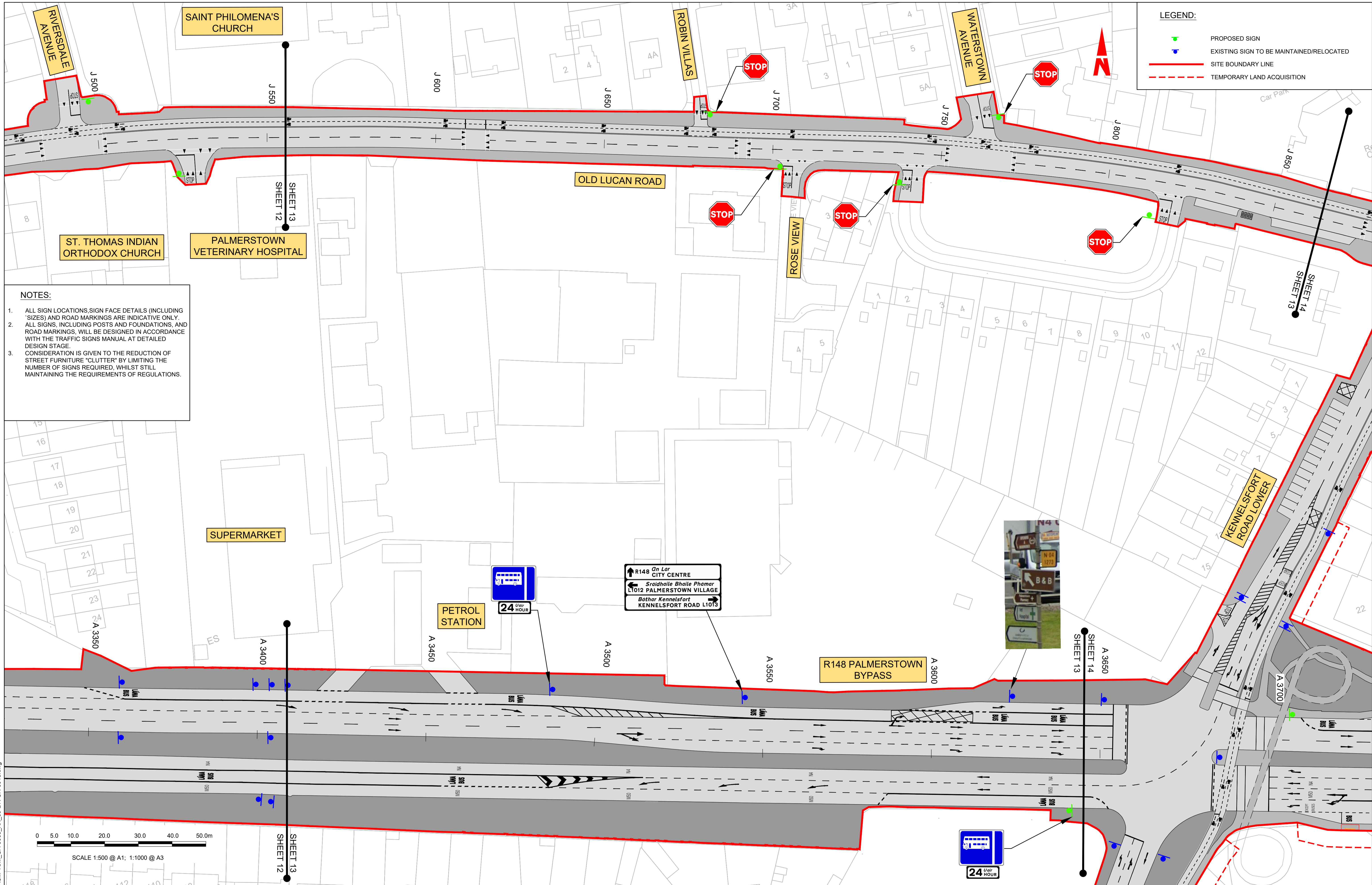
Date: 03/10/22 | Scale: 1:500 @ A1, 1:1000 @ A3 | Drawn: P.K.NOKADA | Checked: A.T.DALE | Approved: C.ACTON

Project Code: BCIDA | Originator Code: ACM | QMS Code:

Programme Title: BUSCONNECTS DUBLIN CORE BUS CORRIDORS INFRASTRUCTURE WORKS			
Drawing Title: LUCAN TO CITY CENTRE CORE BUS CORRIDOR SCHEME TRAFFIC SIGNS AND ROAD MARKINGS			
Drawing File Name: BCIDA-ACM-TSM_GA-0006_XX_00-DR-CR-0012	Sheet Number: 12 of 31	Status: A	Rev: M01

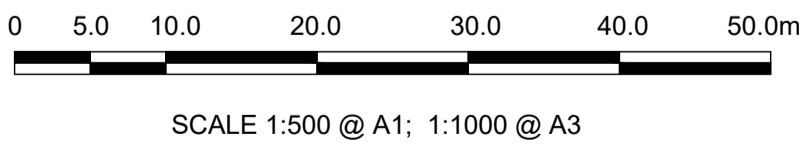
DO NOT SCALE USE FIGURED DIMENSIONS ONLY

C:\pwworking\40299878\BCIDA-ACM-TSM_GA-0006_XX_00-DR-CR-0012.dwg



NOTES:

1. ALL SIGN LOCATIONS, SIGN FACE DETAILS (INCLUDING 'SIZES' AND ROAD MARKINGS ARE INDICATIVE ONLY.
2. ALL SIGNS, INCLUDING POSTS AND FOUNDATIONS, AND ROAD MARKINGS, WILL BE DESIGNED IN ACCORDANCE WITH THE TRAFFIC SIGNS MANUAL AT DETAILED DESIGN STAGE.
3. CONSIDERATION IS GIVEN TO THE REDUCTION OF STREET FURNITURE "CLUTTER" BY LIMITING THE NUMBER OF SIGNS REQUIRED, WHILST STILL MAINTAINING THE REQUIREMENTS OF REGULATIONS.



Disclaimer

a. © National Transport Authority (NTA) 2022. This drawing is confidential and the copyright in it is owned by NTA. This drawing must not be either loaned, copied or otherwise reproduced in whole or in part or used for any purpose without the prior permission of NTA.

b. This drawing is to be used for the design element identified in the titleblock. Other information shown is to be considered indicative only. The drawing is to be read in conjunction with all other relevant design drawings.

c. O.S. data used for plans are printed under © Ordnance Survey Ireland Government of Ireland. All rights reserved. Licence Number 2022/OSI_NMA_180 National Transport Authority. All elevations are in metres and relate to OSI Geoid Model (OSGM15) Mean Head. All Co-ordinates are in Irish Transverse Mercator Grid (ITM) as defined by OSI active local GPS station.

d. Information concerning the position of apparatus shown on this drawing is based on drawings supplied by the utility owners and/or the utility works contractor, whilst every care has been taken in the preparation of this drawing, positions should be taken as approximate and are intended for general guidance only and no representation is made by the NTA as to the accuracy, completeness, sufficiency or otherwise of this information and the position of the apparatus. The information contained herein does not purport to be comprehensive or final as the apparatus is subject to being altered and/or superceded. Recipients should not rely on this information. Any liabilities are hereby expressly disclaimed.

e. The information contained herein has been provided by the NTA but does not purport to be comprehensive or final. Recipients should not rely on the information. Neither the NTA nor any of its directors, officers, employees, agents, stakeholders or advisers make any representation or warranty as to, or accept any liability or responsibility in relation to, the adequacy, accuracy, reasonableness or completeness of the information provided as part of this document or any matter on which the information is based (including but not limited to loss or damage arising as a result of reliance by recipients on the information or any part of it). Any liabilities are hereby expressly disclaimed.



Rev	Date	Drn	Chk'd	App'd	Description
M01	03/10/22	PN	AD	CA	ISSUE FOR PHASE 4: PLANNING

Client: **NTA**
Údarás Náisiúnta Iompair
National Transport Authority

Engineering Designer: **AECOM** **MOTT MACDONALD**

Date: 03/10/22
Scale: 1:500 @ A1, 1:1000 @ A3
Drawn: P.K.NOKADA
Checked: A.T.DALE
Approved: C.ACTON

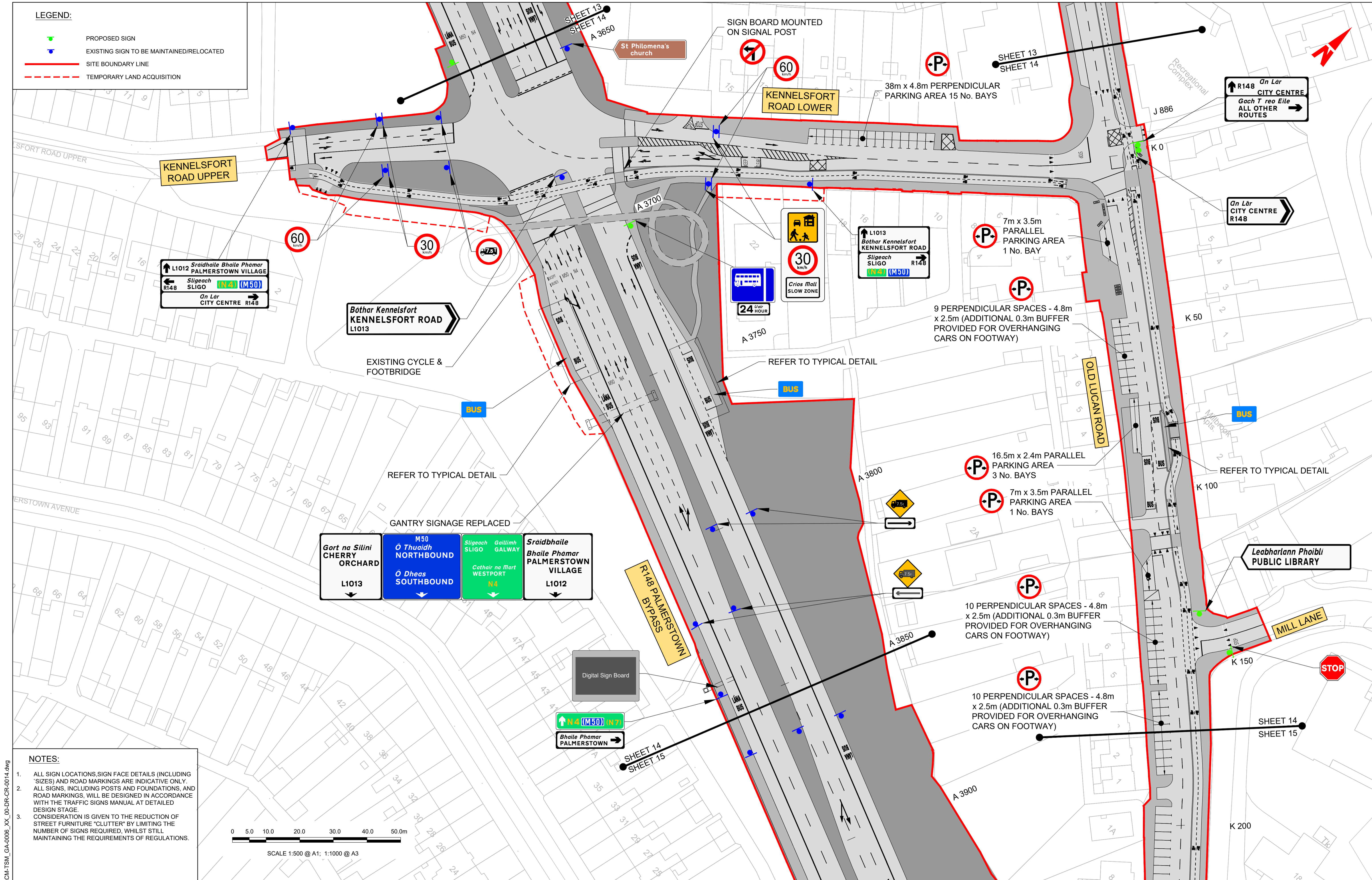
Project Code: BCIDA
Originator Code: ACM
QMS Code:

Programme Title: BUSCONNECTS DUBLIN CORE BUS CORRIDORS INFRASTRUCTURE WORKS			
Drawing Title: LUCAN TO CITY CENTRE CORE BUS CORRIDOR SCHEME TRAFFIC SIGNS AND ROAD MARKINGS			
Drawing File Name: BCIDA-ACM-TSM_GA-0006_XX_00-DR-CR-0013	Sheet Number: 13 of 31	Status: A	Rev: M01

DO NOT SCALE USE FIGURED DIMENSIONS ONLY

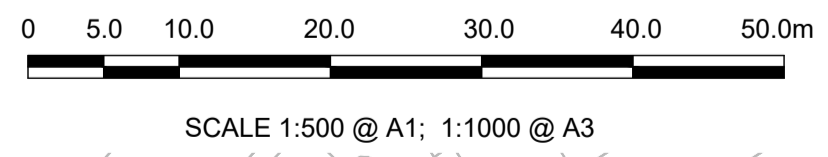
C:\pwworking\40299878\BCIDA-ACM-TSM_GA-0006_XX_00-DR-CR-0013.dwg

- LEGEND:**
- PROPOSED SIGN
 - EXISTING SIGN TO BE MAINTAINED/RELOCATED
 - SITE BOUNDARY LINE
 - TEMPORARY LAND ACQUISITION



NOTES:

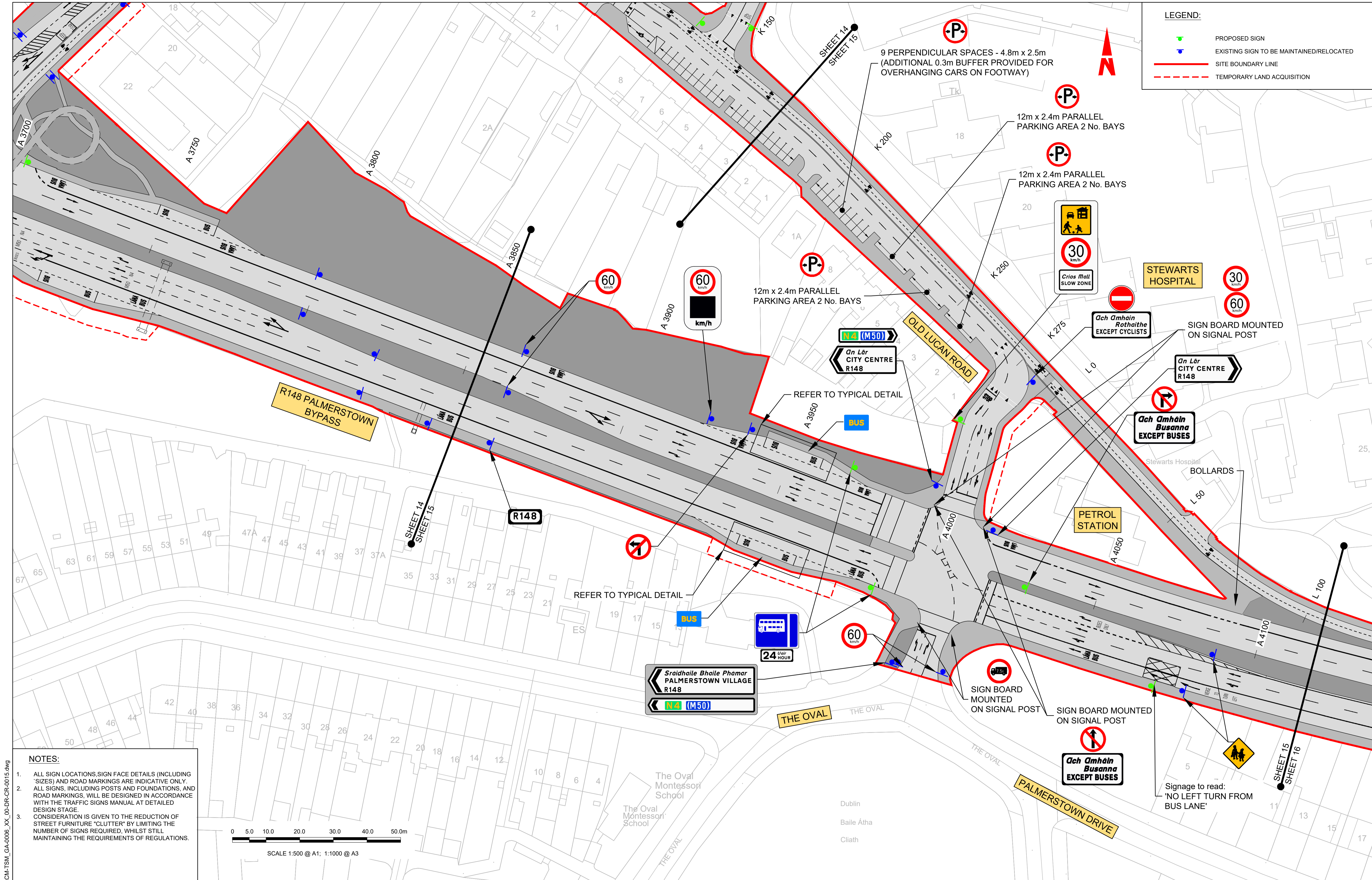
- ALL SIGN LOCATIONS, SIGN FACE DETAILS (INCLUDING SIZES) AND ROAD MARKINGS ARE INDICATIVE ONLY.
- ALL SIGNS, INCLUDING POSTS AND FOUNDATIONS, AND ROAD MARKINGS, WILL BE DESIGNED IN ACCORDANCE WITH THE TRAFFIC SIGNS MANUAL AT DETAILED DESIGN STAGE.
- CONSIDERATION IS GIVEN TO THE REDUCTION OF STREET FURNITURE "CLUTTER" BY LIMITING THE NUMBER OF SIGNS REQUIRED, WHILST STILL MAINTAINING THE REQUIREMENTS OF REGULATIONS.



<p>Rev M01 03/10/22 PN AD CA ISSUE FOR PHASE 4: PLANNING</p>		<p>Client: NTA Udarás Náisiúnta Iompair National Transport Authority</p>		<p>Engineering Designer: AECOM MOTT MACDONALD</p>		<p>Programme Title: BUSCONNECTS DUBLIN CORE BUS CORRIDORS INFRASTRUCTURE WORKS</p>	
<p>Date: 03/10/22 Scale: 1:500 @ A1, 1:1000 @ A3</p>		<p>Drawn: P.K.NOKADA, Checked: A.T.DALE, Approved: C.ACTON</p>		<p>Project Code: BCIDA, Originator Code: ACM</p>		<p>Drawing Title: LUCAN TO CITY CENTRE CORE BUS CORRIDOR SCHEME TRAFFIC SIGNS AND ROAD MARKINGS</p>	
<p>Project Code: BCIDA</p>		<p>Originator Code: ACM</p>		<p>QMS Code:</p>		<p>Drawing File Name: BCIDA-ACM-TSM_GA-0006_XX_00-DR-CR-0014</p>	
<p>Sheet Number: 14 of 31</p>		<p>Status: A</p>		<p>Rev: M01</p>		<p>Scale: 1:500 @ A1, 1:1000 @ A3</p>	

C:\pwworking\402939878\BCIDA-ACM-TSM_GA-0006_XX_00-DR-CR-0014.dwg

DO NOT SCALE USE FIGURED DIMENSIONS ONLY

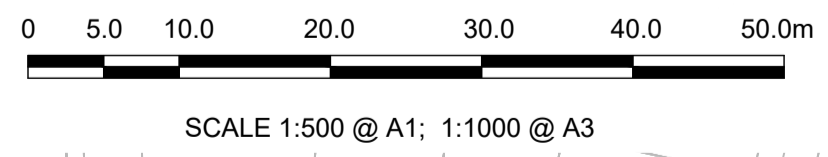


LEGEND:

- PROPOSED SIGN
- EXISTING SIGN TO BE MAINTAINED/RELOCATED
- SITE BOUNDARY LINE
- TEMPORARY LAND ACQUISITION

NOTES:

- ALL SIGN LOCATIONS, SIGN FACE DETAILS (INCLUDING SIZES) AND ROAD MARKINGS ARE INDICATIVE ONLY.
- ALL SIGNS, INCLUDING POSTS AND FOUNDATIONS, AND ROAD MARKINGS, WILL BE DESIGNED IN ACCORDANCE WITH THE TRAFFIC SIGNS MANUAL AT DETAILED DESIGN STAGE.
- CONSIDERATION IS GIVEN TO THE REDUCTION OF STREET FURNITURE "CLUTTER" BY LIMITING THE NUMBER OF SIGNS REQUIRED, WHILST STILL MAINTAINING THE REQUIREMENTS OF REGULATIONS.



C:\pwworking\40299878\BCIDA-ACM-TSM_GA-0006_XX_00-DR-CR-0015.dwg

<p>Disclaimer</p> <p>a. © National Transport Authority (NTA) 2022. This drawing is confidential and the copyright in it is owned by NTA. This drawing must not be either loaned, copied or otherwise reproduced in whole or in part or used for any purpose without the prior permission of NTA.</p> <p>b. This drawing is to be used for the design element identified in the titleblock. Other information shown is to be considered indicative only. The drawing is to be read in conjunction with all other relevant design drawings.</p> <p>c. O.S. data used for plans are printed under © Ordnance Survey Ireland Government of Ireland. All rights reserved. Licence Number 2022/OSI_NMA_180 National Transport Authority. All elevations are in metres and relate to OSI Geoid Model (OSGM15) Mean Head. All Co-ordinates are in Irish Transverse Mercator Grid (ITM) as defined by OSI active local GPS station.</p> <p>d. Information concerning the position of apparatus shown on this drawing is based on drawings supplied by the utility owners and/or the utility works contractor, whilst every care has been taken in the preparation of this drawing, positions should be taken as approximate and are intended for general guidance only and no representation is made by the NTA as to the accuracy, completeness, sufficiency or otherwise of this drawing and the position of the apparatus. The information contained herein does not purport to be comprehensive or final as the apparatus is subject to being altered and/or superseded. Recipients should not rely on this information. Any liabilities are hereby expressly disclaimed.</p> <p>e. The information contained herein has been provided by the NTA but does not purport to be comprehensive or final. Recipients should not rely on the information. Neither the NTA nor any of its directors, officers, employees, agents, stakeholders or advisers make any representation or warranty as to, or accept any liability or responsibility in relation to, the adequacy, accuracy, reasonableness or completeness of the information provided as part of this document or any matter on which the information is based (including but not limited to loss or damage arising as a result of reliance by recipients on the information or any part of it). Any liabilities are hereby expressly disclaimed.</p>		<p>Rev M01 03/10/22 PN AD CA ISSUE FOR PHASE 4: PLANNING</p>		<p>Client: NTA Údarás Náisiúnta Iompair National Transport Authority</p>		<p>Engineering Designer: AECOM MOTT MACDONALD</p>		<p>Programme Title: BUSCONNECTS DUBLIN CORE BUS CORRIDORS INFRASTRUCTURE WORKS</p>	
<p>Date: 03/10/22</p> <p>Scale: 1:500 @ A1, 1:1000 @ A3</p> <p>Project Code: BCIDA</p> <p>Originator Code: ACM</p> <p>QMS Code:</p>		<p>Drawn: P.K.NOKADA</p> <p>Checked: A.T.DALE</p> <p>Approved: C.ACTON</p>		<p>Drawing Title: LUCAN TO CITY CENTRE CORE BUS CORRIDOR SCHEME TRAFFIC SIGNS AND ROAD MARKINGS</p>		<p>Drawing File Name: BCIDA-ACM-TSM_GA-0006_XX_00-DR-CR-0015</p> <p>Sheet Number: 15 of 31</p> <p>Status: A</p> <p>Rev: M01</p>			

DO NOT SCALE USE FIGURED DIMENSIONS ONLY

0 5.0 10.0 20.0 30.0 40.0 50.0m

SCALE 1:500 @ A1; 1:1000 @ A3

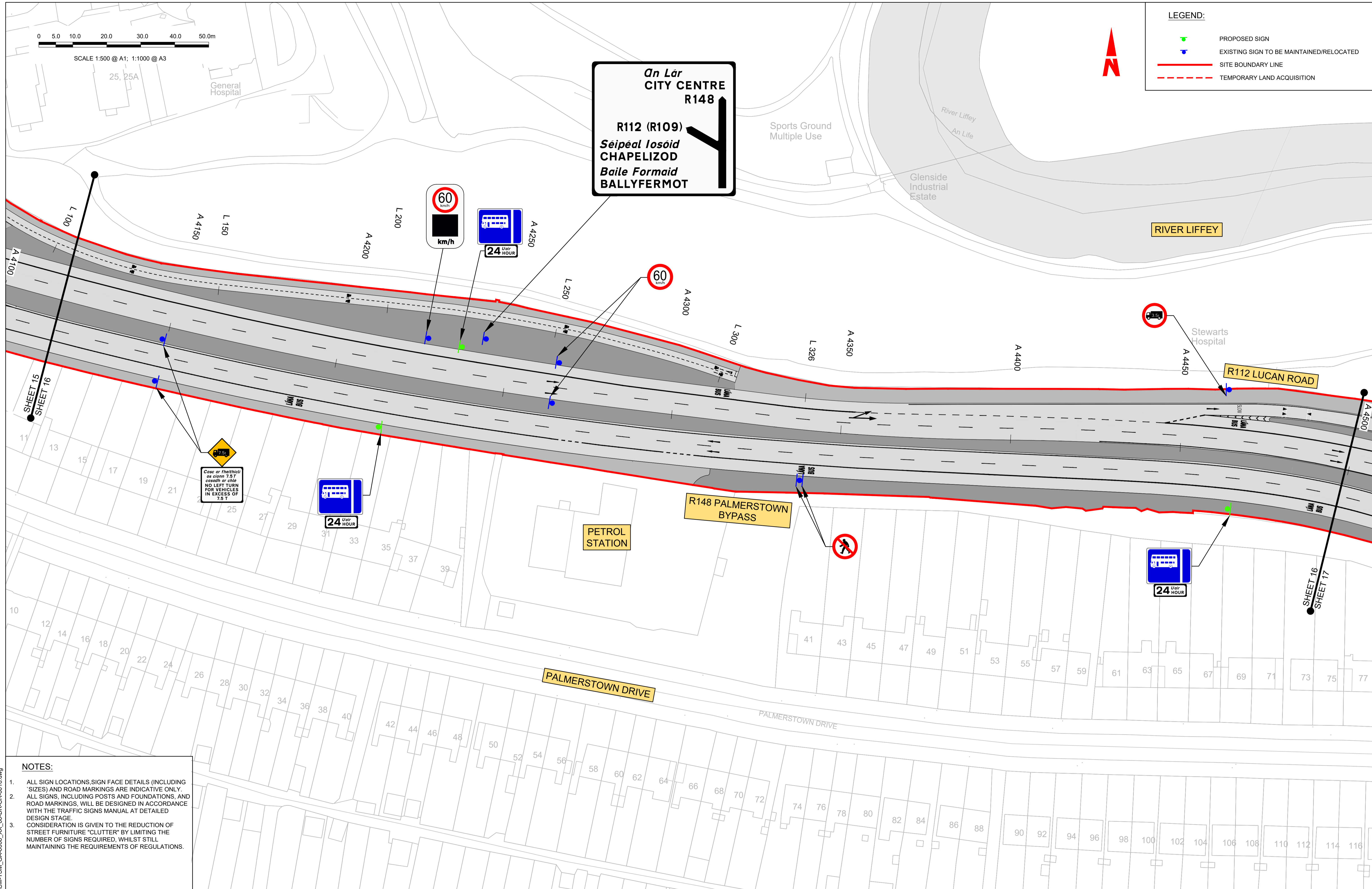
LEGEND:

- PROPOSED SIGN
- EXISTING SIGN TO BE MAINTAINED/RELOCATED
- SITE BOUNDARY LINE
- TEMPORARY LAND ACQUISITION



**An Lar
CITY CENTRE
R148**

**R112 (R109)
Seipéal Iosóid
CHAPELIZOD
Baile Formaid
BALLYFERMOT**



**Cosc or heiltíocht
os cionn 7.5 T
ceasadh ar chlé
NO LEFT TURN
FOR VEHICLES
IN EXCESS OF
7.5 T**

**24
Hour
BUS STOP**

**PETROL
STATION**

**R148 PALMERSTOWN
BYPASS**

**24
Hour
BUS STOP**

NOTES:

- ALL SIGN LOCATIONS, SIGN FACE DETAILS (INCLUDING SIZES) AND ROAD MARKINGS ARE INDICATIVE ONLY.
- ALL SIGNS, INCLUDING POSTS AND FOUNDATIONS, AND ROAD MARKINGS, WILL BE DESIGNED IN ACCORDANCE WITH THE TRAFFIC SIGNS MANUAL AT DETAILED DESIGN STAGE.
- CONSIDERATION IS GIVEN TO THE REDUCTION OF STREET FURNITURE "CLUTTER" BY LIMITING THE NUMBER OF SIGNS REQUIRED, WHILST STILL MAINTAINING THE REQUIREMENTS OF REGULATIONS.

C:\pwworking\402939878\BCIDA-ACM-TSM_GA-0006_XX_00-DR-CR-0016.dwg

<p>Rev M01 03/10/22 PN AD CA ISSUE FOR PHASE 4: PLANNING</p>		<p>Client NTA Údarás Náisiúnta Iompair National Transport Authority</p>		<p>Engineering Designer AECOM M MOTT M MACDONALD</p>		<p>Programme Title BUSCONNECTS DUBLIN CORE BUS CORRIDORS INFRASTRUCTURE WORKS</p>	
<p>Date 03/10/22 Scale 1:500 @ A1 1:1000 @ A3</p>		<p>Drawn P.K.NOKADA Checked A.T.DALE Approved C.ACTON</p>		<p>Drawing Title LUCAN TO CITY CENTRE CORE BUS CORRIDOR SCHEME TRAFFIC SIGNS AND ROAD MARKINGS</p>		<p>Drawing File Name BCIDA-ACM-TSM_GA-0006_XX_00-DR-CR-0016</p>	
<p>Project Code BCIDA Originator Code ACM</p>		<p>QMS Code</p>		<p>Sheet Number 16 of 31 Status A Rev M01</p>		<p>DO NOT SCALE USE FIGURED DIMENSIONS ONLY</p>	

Disclaimer

a. © National Transport Authority (NTA) 2022. This drawing is confidential and the copyright in it is owned by NTA. This drawing must not be either loaned, copied or otherwise reproduced in whole or in part or used for any purpose without the prior permission of NTA.

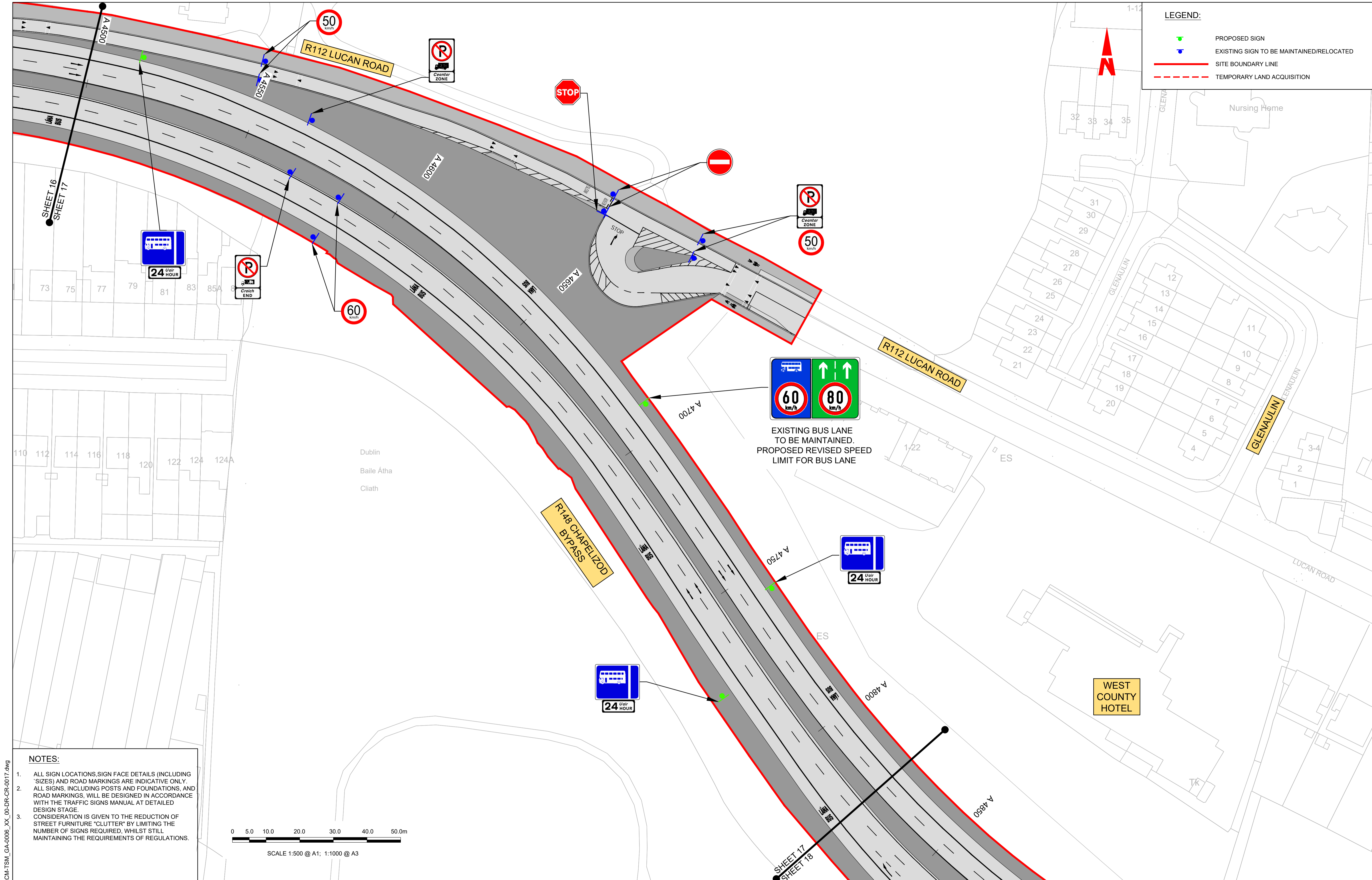
b. This drawing is to be used for the design element identified in the titleblock. Other information shown is to be considered indicative only. The drawing is to be read in conjunction with all other relevant design drawings.

c. O.S. data used for plans are printed under © Ordnance Survey Ireland Government of Ireland. All rights reserved. Licence Number 2022/OSI_NMA_180 National Transport Authority. All elevations are in metres and relate to OSI Geoid Model (OSGM15) Mean Head. All Co-ordinates are in Irish Transverse Mercator Grid (ITM) as defined by OSI active local GPS station.

d. Information concerning the position of apparatus shown on this drawing is based on drawings supplied by the utility owners and/or the utility works contractor, whilst every care has been taken in the preparation of this drawing, positions should be taken as approximate and are intended for general guidance only and no representation is made by the NTA as to the accuracy, completeness, sufficiency or otherwise of this drawing and the position of the apparatus. The information contained herein does not purport to be comprehensive or final as the apparatus is subject to being altered and/or superceded. Recipients should not rely on this information. Any liabilities are hereby expressly disclaimed.

e. The information contained herein has been provided by the NTA but does not purport to be comprehensive or final. Recipients should not rely on the information. Neither the NTA nor any of its directors, officers, employees, agents, stakeholders or advisers make any representation or warranty as to, or accept any liability or responsibility in relation to, the adequacy, accuracy, reasonableness or completeness of the information provided as part of this document or any matter on which the information is based (including but not limited to loss or damage arising as a result of reliance by recipients on the information or any part of it). Any liabilities are hereby expressly disclaimed.

Project Ireland 2040
Building Ireland's Future

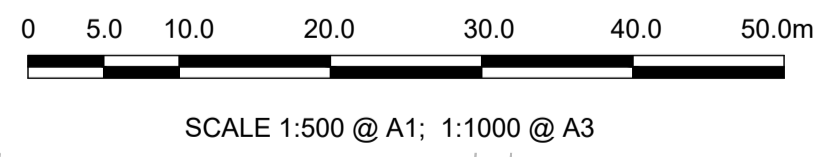


LEGEND:

- PROPOSED SIGN
- EXISTING SIGN TO BE MAINTAINED/RELOCATED
- SITE BOUNDARY LINE
- TEMPORARY LAND ACQUISITION

NOTES:

- ALL SIGN LOCATIONS, SIGN FACE DETAILS (INCLUDING SIZES) AND ROAD MARKINGS ARE INDICATIVE ONLY.
- ALL SIGNS, INCLUDING POSTS AND FOUNDATIONS, AND ROAD MARKINGS, WILL BE DESIGNED IN ACCORDANCE WITH THE TRAFFIC SIGNS MANUAL AT DETAILED DESIGN STAGE.
- CONSIDERATION IS GIVEN TO THE REDUCTION OF STREET FURNITURE "CLUTTER" BY LIMITING THE NUMBER OF SIGNS REQUIRED, WHILST STILL MAINTAINING THE REQUIREMENTS OF REGULATIONS.



Disclaimer

a. © National Transport Authority (NTA) 2022. This drawing is confidential and the copyright in it is owned by NTA. This drawing must not be either loaned, copied or otherwise reproduced in whole or in part or used for any purpose without the prior permission of NTA.

b. This drawing is to be used for the design element identified in the titleblock. Other information shown is to be considered indicative only. The drawing is to be read in conjunction with all other relevant design drawings.

c. O.S. data used for plans are printed under © Ordnance Survey Ireland Government of Ireland. All rights reserved. Licence Number 2022/OSI_NMA_180 National Transport Authority. All elevations are in metres and relate to OSI Geoid Model (OSGM15) Mean Head. All Co-ordinates are in Irish Transverse Mercator Grid (ITM) as defined by OSI active local GPS station.

d. Information concerning the position of apparatus shown on this drawing is based on drawings supplied by the utility owners and/or the utility works contractor, whilst every care has been taken in the preparation of this drawing, positions should be taken as approximate and are intended for general guidance only and no representation is made by the NTA as to the accuracy, completeness, sufficiency or otherwise of this drawing and the position of the apparatus. The information contained herein does not purport to be comprehensive or final as the apparatus is subject to being altered and/or superceded. Recipients should not rely on this information. Any liabilities are hereby expressly disclaimed.

e. The information contained herein has been provided by the NTA but does not purport to be comprehensive or final. Recipients should not rely on the information. Neither the NTA nor any of its directors, officers, employees, agents, stakeholders or advisers make any representation or warranty as to, or accept any liability or responsibility in relation to, the adequacy, accuracy, reasonableness or completeness of the information provided as part of this document or any matter on which the information is based (including but not limited to loss or damage arising as a result of reliance by recipients on the information or any part of it). Any liabilities are hereby expressly disclaimed.

Rev	Date	Drn	Chk'd	App'd	Description
M01	03/10/22	PN	AD	CA	ISSUE FOR PHASE 4: PLANNING

Client
Udarás Náisiúnta Iompair
 National Transport Authority

Engineering Designer
MOTT MACDONALD

Date: 03/10/22
 Scale: 1:500 @ A1, 1:1000 @ A3
 Project Code: BCIDA
 Originator Code: ACM

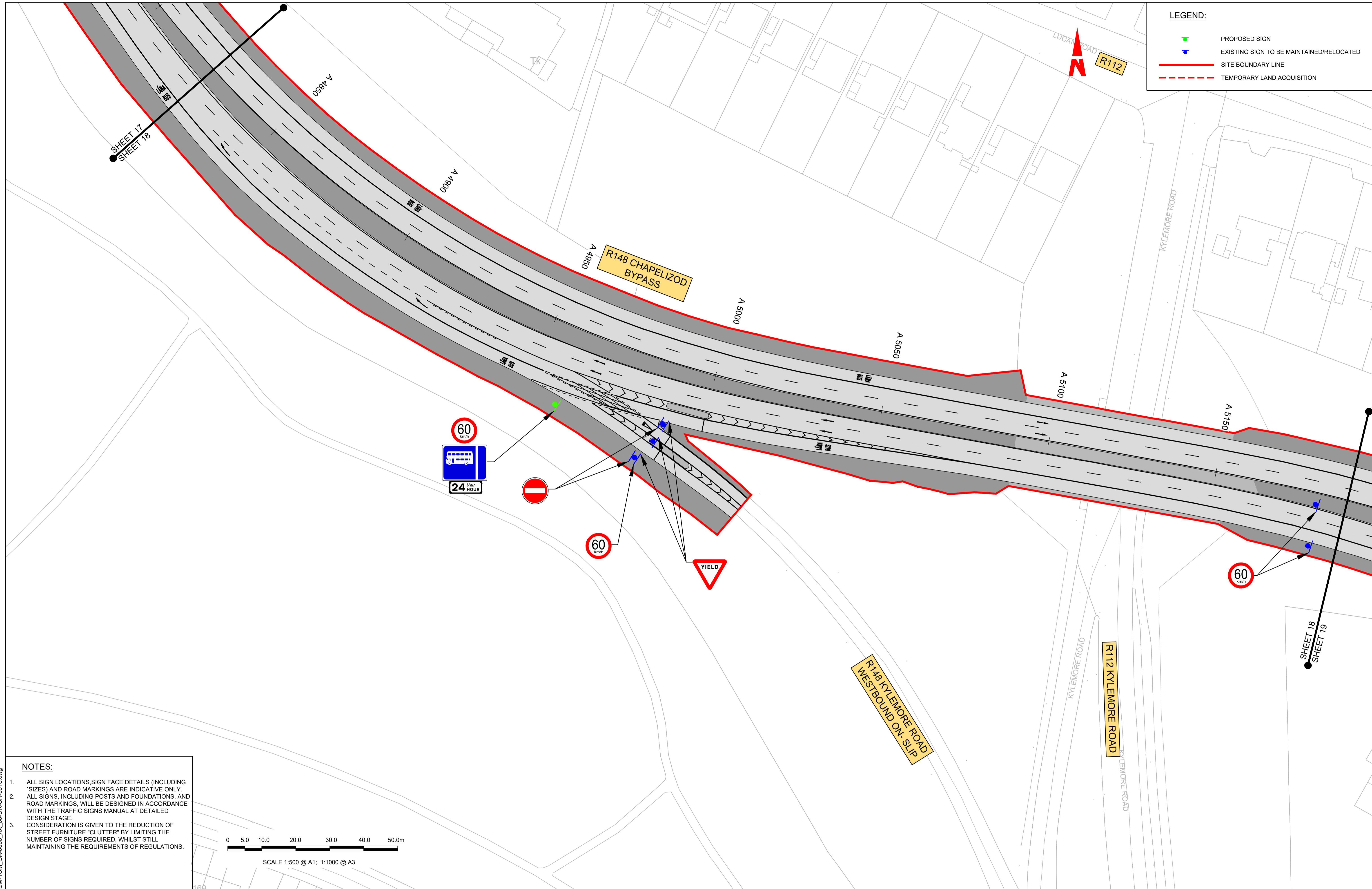
Drawn: P.K.NOKADA
 Checked: A.T.DALE
 Approved: C.ACTON

Programme Title BUSCONNECTS DUBLIN CORE BUS CORRIDORS INFRASTRUCTURE WORKS			
Drawing Title LUCAN TO CITY CENTRE CORE BUS CORRIDOR SCHEME TRAFFIC SIGNS AND ROAD MARKINGS			
Drawing File Name BCIDA-ACM-TSM_GA-0006_XX_00-DR-CR-0017	Sheet Number 17 of 31	Status A	Rev M01

DO NOT SCALE USE FIGURED DIMENSIONS ONLY

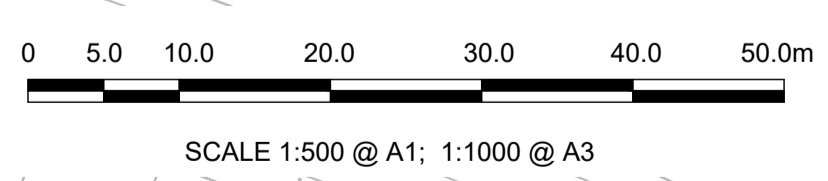
LEGEND:

- PROPOSED SIGN
- EXISTING SIGN TO BE MAINTAINED/RELOCATED
- SITE BOUNDARY LINE
- TEMPORARY LAND ACQUISITION



NOTES:

- ALL SIGN LOCATIONS, SIGN FACE DETAILS (INCLUDING SIZES) AND ROAD MARKINGS ARE INDICATIVE ONLY.
- ALL SIGNS, INCLUDING POSTS AND FOUNDATIONS, AND ROAD MARKINGS, WILL BE DESIGNED IN ACCORDANCE WITH THE TRAFFIC SIGNS MANUAL AT DETAILED DESIGN STAGE.
- CONSIDERATION IS GIVEN TO THE REDUCTION OF STREET FURNITURE "CLUTTER" BY LIMITING THE NUMBER OF SIGNS REQUIRED, WHILST STILL MAINTAINING THE REQUIREMENTS OF REGULATIONS.



Disclaimer

a. © National Transport Authority (NTA) 2022. This drawing is confidential and the copyright in it is owned by NTA. This drawing must not be either loaned, copied or otherwise reproduced in whole or in part or used for any purpose without the prior permission of NTA.

b. This drawing is to be used for the design element identified in the titlebox. Other information shown is to be considered indicative only. The drawing is to be read in conjunction with all other relevant design drawings.

c. O.S. data used for plans are printed under © Ordnance Survey Ireland Government of Ireland. All rights reserved. Licence Number 2022/OSI_NMA_180 National Transport Authority. All elevations are in metres and relate to OSI Geoid Model (OSGM15) Malin Head. All Co-ordinates are in Irish Transverse Mercator Grid (ITM) as defined by OSI active local GPS station.

d. Information concerning the position of apparatus shown on this drawing is based on drawings supplied by the utility owners and/or the utility works contractor, whilst every care has been taken in the preparation of this drawing, positions should be taken as approximate and are intended for general guidance only and no representation is made by the NTA as to the accuracy, completeness, sufficiency or otherwise of this drawing and the position of the apparatus. The information contained herein does not purport to be comprehensive or final as the apparatus is subject to being altered and/or superceded. Recipients should not rely on this information. Any liabilities are hereby expressly disclaimed.

e. The information contained herein has been provided by the NTA but does not purport to be comprehensive or final. Recipients should not rely on the information. Neither the NTA nor any of its directors, officers, employees, agents, stakeholders or advisers make any representation or warranty as to, or accept any liability or responsibility in relation to, the adequacy, accuracy, reasonableness or completeness of the information provided as part of this document or any matter on which the information is based (including but not limited to loss or damage arising as a result of reliance by recipients on the information or any part of it). Any liabilities are hereby expressly disclaimed.

Project Ireland 2040
Building Ireland's Future

Rev	Date	Drn	Chk'd	App'd	Description
M01	03/10/22	PN	AD	CA	ISSUE FOR PHASE 4: PLANNING

Client: **NTA**
Údarás Náisiúnta Iompair
National Transport Authority

Engineering Designer: **AECOM** **MOTT MACDONALD**

Date: 03/10/22 | Scale: 1:500 @ A1, 1:1000 @ A3

Project Code: BCIDA | Originator Code: ACM





Drawn: P.K.NOKADA | Checked: A.T.DALE | Approved: C.ACTON

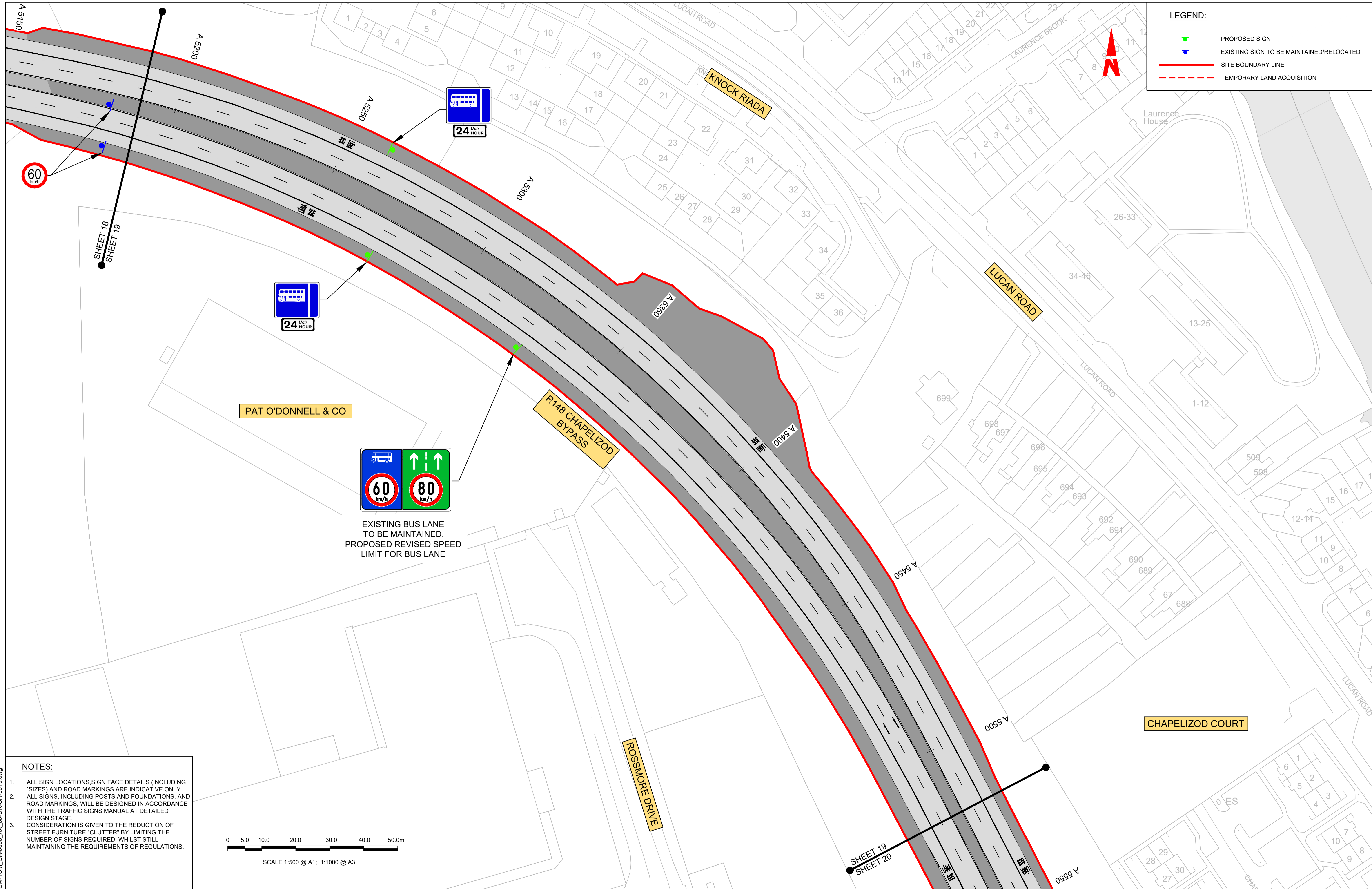
Programme Title: BUSCONNECTS DUBLIN CORE BUS CORRIDORS INFRASTRUCTURE WORKS			
Drawing Title: LUCAN TO CITY CENTRE CORE BUS CORRIDOR SCHEME TRAFFIC SIGNS AND ROAD MARKINGS			
Drawing File Name: BCIDA-ACM-TSM_GA-0006_XX_00-DR-CR-0018	Sheet Number: 18 of 31	Status: A	Rev: M01

DO NOT SCALE USE FIGURED DIMENSIONS ONLY

C:\pwworking\40299878\BCIDA-ACM-TSM_GA-0006_XX_00-DR-CR-0018.dwg

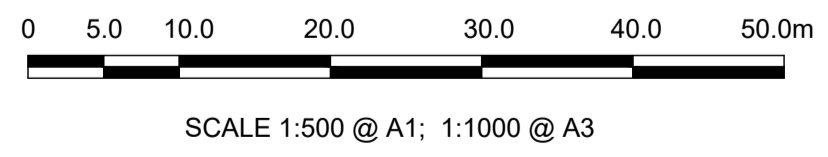
LEGEND:

-  PROPOSED SIGN
-  EXISTING SIGN TO BE MAINTAINED/RELOCATED
-  SITE BOUNDARY LINE
-  TEMPORARY LAND ACQUISITION



NOTES:

- ALL SIGN LOCATIONS, SIGN FACE DETAILS (INCLUDING SIZES) AND ROAD MARKINGS ARE INDICATIVE ONLY.
- ALL SIGNS, INCLUDING POSTS AND FOUNDATIONS, AND ROAD MARKINGS, WILL BE DESIGNED IN ACCORDANCE WITH THE TRAFFIC SIGNS MANUAL AT DETAILED DESIGN STAGE.
- CONSIDERATION IS GIVEN TO THE REDUCTION OF STREET FURNITURE "CLUTTER" BY LIMITING THE NUMBER OF SIGNS REQUIRED, WHILST STILL MAINTAINING THE REQUIREMENTS OF REGULATIONS.



Disclaimer

a. © National Transport Authority (NTA) 2022. This drawing is confidential and the copyright in it is owned by NTA. This drawing must not be either loaned, copied or otherwise reproduced in whole or in part or used for any purpose without the prior permission of NTA.

b. This drawing is to be used for the design element identified in the titleblock. Other information shown is to be considered indicative only. The drawing is to be read in conjunction with all other relevant design drawings.

c. O.S. data used for plans are printed under © Ordnance Survey Ireland Government of Ireland. All rights reserved. Licence Number 2022/OSI_NMA_180 National Transport Authority. All elevations are in metres and relate to OSI Geoid Model (OSGM15) Mean Head. All Co-ordinates are in Irish Transverse Mercator Grid (ITM) as defined by OSI active local GPS station.

d. Information concerning the position of apparatus shown on this drawing is based on drawings supplied by the utility owners and/or the utility works contractor, whilst every care has been taken in the preparation of this drawing, positions should be taken as approximate and are intended for general guidance only and no representation is made by the NTA as to the accuracy, completeness, sufficiency or otherwise of this information. The information contained herein does not purport to be comprehensive or final as the apparatus is subject to being altered and/or superceded. Recipients should not rely on this information. Any liabilities are hereby expressly disclaimed.

e. The information contained herein has been provided by the NTA but does not purport to be comprehensive or final. Recipients should not rely on the information. Neither the NTA nor any of its directors, officers, employees, agents, stakeholders or advisers make any representation or warranty as to, or accept any liability or responsibility in relation to, the adequacy, accuracy, reasonableness or completeness of the information provided as part of this document or any matter on which the information is based (including but not limited to loss or damage arising as a result of reliance by recipients on the information or any part of it). Any liabilities are hereby expressly disclaimed.

Rev	Date	Drn	Chk'd	App'd	Description
M01	03/10/22	PN	AD	CA	ISSUE FOR PHASE 4: PLANNING

Client: **NTA**
Údarás Náisiúnta Iompair
National Transport Authority

Engineering Designer: **AECOM** **MOTT MACDONALD**

Date: 03/10/22
Scale: 1:500 @ A1, 1:1000 @ A3
Drawn: P.K.NOKADA
Checked: A.T.DALE
Approved: C.ACTON

Project Code: BCIDA
Originator Code: ACM
QMS Code:

Programme Title: BUSCONNECTS DUBLIN CORE BUS CORRIDORS INFRASTRUCTURE WORKS			
Drawing Title: LUCAN TO CITY CENTRE CORE BUS CORRIDOR SCHEME TRAFFIC SIGNS AND ROAD MARKINGS			
Drawing File Name: BCIDA-ACM-TSM_GA-0006_XX_00-DR-CR-0019	Sheet Number: 19 of 31	Status: A	Rev: M01

DO NOT SCALE USE FIGURED DIMENSIONS ONLY

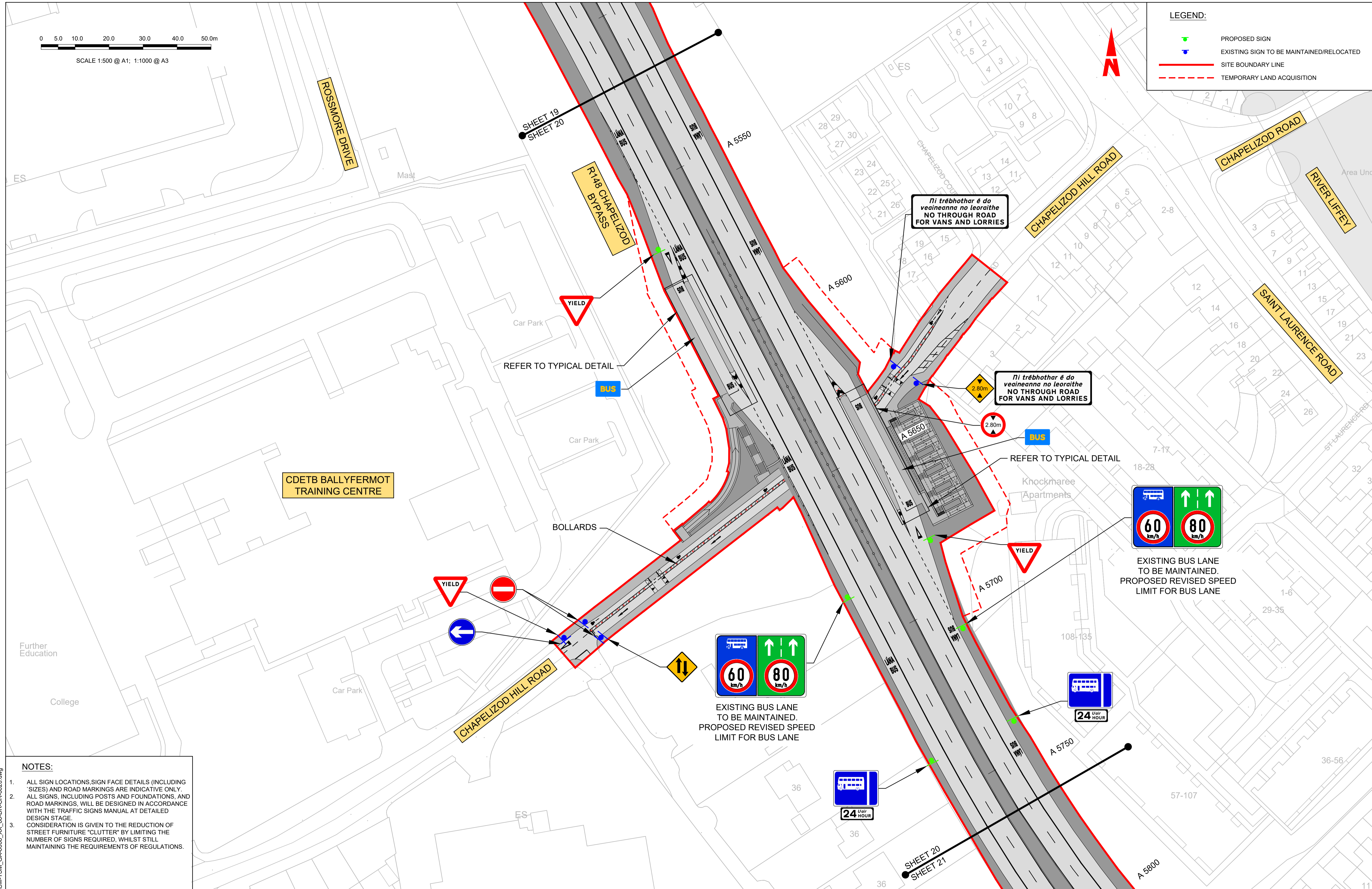
C:\pwworking\40299878\BCIDA-ACM-TSM_GA-0006_XX_00-DR-CR-0019.dwg

0 5.0 10.0 20.0 30.0 40.0 50.0m

SCALE 1:500 @ A1; 1:1000 @ A3

LEGEND:

- PROPOSED SIGN
- EXISTING SIGN TO BE MAINTAINED/RELOCATED
- SITE BOUNDARY LINE
- TEMPORARY LAND ACQUISITION



CDETB BALLYFERMOT TRAINING CENTRE

Further Education College

EXISTING BUS LANE TO BE MAINTAINED. PROPOSED REVISED SPEED LIMIT FOR BUS LANE

EXISTING BUS LANE TO BE MAINTAINED. PROPOSED REVISED SPEED LIMIT FOR BUS LANE

NOTES:

- ALL SIGN LOCATIONS, SIGN FACE DETAILS (INCLUDING SIZES) AND ROAD MARKINGS ARE INDICATIVE ONLY.
- ALL SIGNS, INCLUDING POSTS AND FOUNDATIONS, AND ROAD MARKINGS, WILL BE DESIGNED IN ACCORDANCE WITH THE TRAFFIC SIGNS MANUAL AT DETAILED DESIGN STAGE.
- CONSIDERATION IS GIVEN TO THE REDUCTION OF STREET FURNITURE "CLUTTER" BY LIMITING THE NUMBER OF SIGNS REQUIRED, WHILST STILL MAINTAINING THE REQUIREMENTS OF REGULATIONS.

Disclaimer

a. © National Transport Authority (NTA) 2022. This drawing is confidential and the copyright in it is owned by NTA. This drawing must not be either loaned, copied or otherwise reproduced in whole or in part or used for any purpose without the prior permission of NTA.

b. This drawing is to be used for the design element identified in the titleblock. Other information shown is to be considered indicative only. The drawing is to be read in conjunction with all other relevant design drawings.

c. O.S. data used for plans are printed under © Ordnance Survey Ireland Government of Ireland. All rights reserved. Licence Number 2022/OSI_NMA_180 National Transport Authority. All elevations are in metres and relate to OSI Geoid Model (OSGM15) Mean Head. All Co-ordinates are in Irish Transverse Mercator Grid (ITM) as defined by OSI active local GPS station.

d. Information concerning the position of apparatus shown on this drawing is based on drawings supplied by the utility owners and/or the utility works contractor, whilst every care has been taken in the preparation of this drawing, positions should be taken as approximate and are intended for general guidance only and no representation is made by the NTA as to the accuracy, completeness, sufficiency or otherwise of this drawing and the position of the apparatus. The information contained herein does not purport to be comprehensive or final as the apparatus is subject to being altered and/or superceded. Recipients should not rely on this information. Any liabilities are hereby expressly disclaimed.

e. The information contained herein has been provided by the NTA but does not purport to be comprehensive or final. Recipients should not rely on the information. Neither the NTA nor any of its directors, officers, employees, agents, stakeholders or advisers make any representation or warranty as to, or accept any liability or responsibility in relation to, the adequacy, accuracy, reasonableness or completeness of the information provided as part of this document or any matter on which the information is based (including but not limited to loss or damage arising as a result of reliance by recipients on the information or any part of it). Any liabilities are hereby expressly disclaimed.



Rev	Date	Drn	Chk'd	App'd	Description
M01	03/10/22	PN	AD	CA	ISSUE FOR PHASE 4: PLANNING

Client: **NTA** Udarás Náisiúnta Iompair National Transport Authority

Engineering Designer: **AECOM** MOTT MACDONALD

Date: 03/10/22 Scale: 1:500 @ A1, 1:1000 @ A3

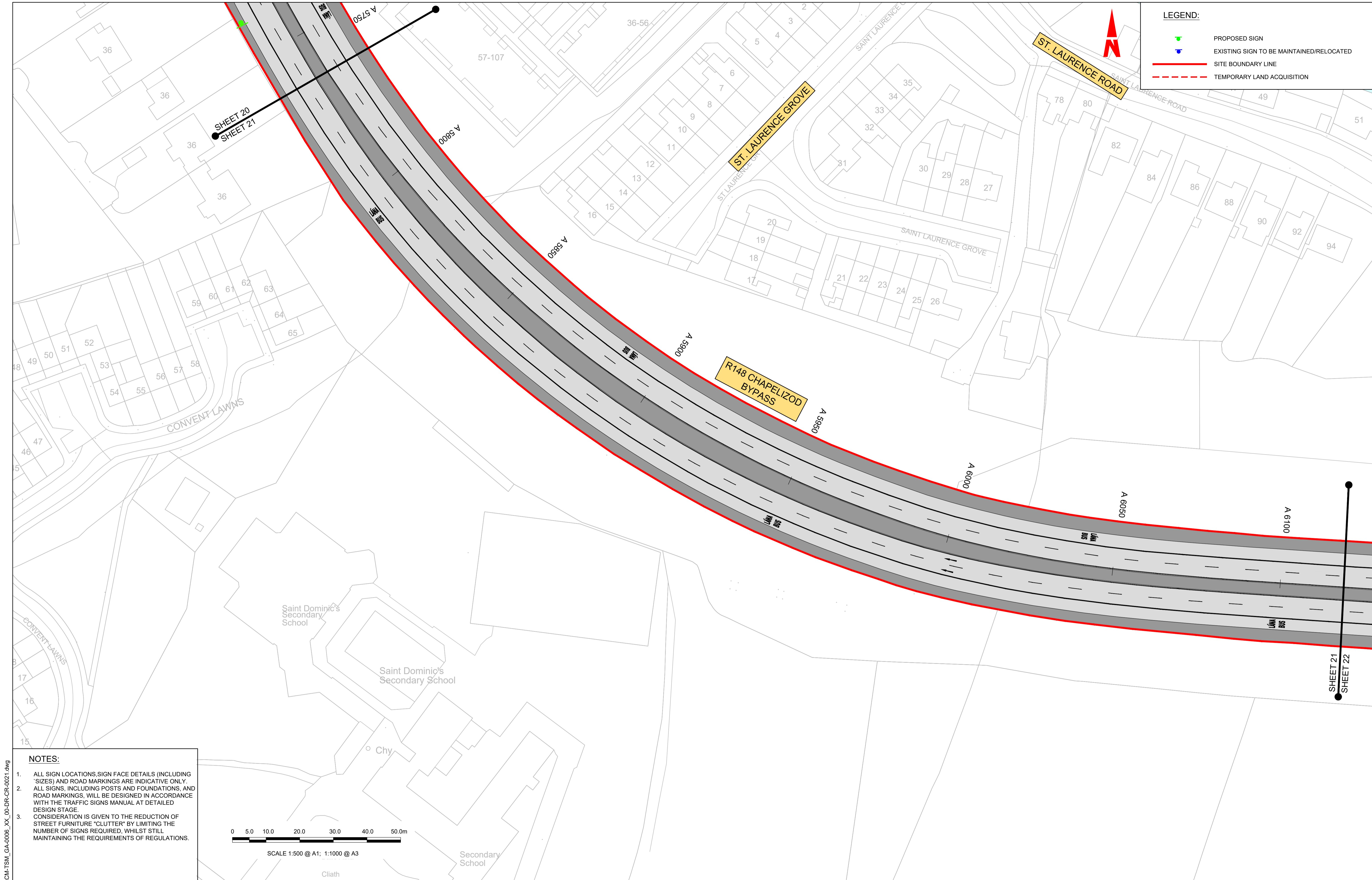
Project Code: BCIDA Originator Code: ACM

Drawn: P.K.NOKADA Checked: A.T.DALE Approved: C.ACTON

Programme Title: BUSCONNECTS DUBLIN CORE BUS CORRIDORS INFRASTRUCTURE WORKS			
Drawing Title: LUCAN TO CITY CENTRE CORE BUS CORRIDOR SCHEME TRAFFIC SIGNS AND ROAD MARKINGS			
Drawing File Name: BCIDA-ACM-TSM_GA-0006_XX_00-DR-CR-0020	Sheet Number: 20 of 31	Status: A	Rev: M01

DO NOT SCALE USE FIGURED DIMENSIONS ONLY

C:\pwworking\40299878\BCIDA-ACM-TSM_GA-0006_XX_00-DR-CR-0020.dwg

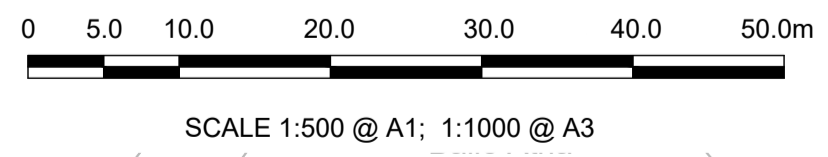


LEGEND:

- PROPOSED SIGN
- EXISTING SIGN TO BE MAINTAINED/RELOCATED
- SITE BOUNDARY LINE
- - - TEMPORARY LAND ACQUISITION

NOTES:

- ALL SIGN LOCATIONS, SIGN FACE DETAILS (INCLUDING SIZES) AND ROAD MARKINGS ARE INDICATIVE ONLY.
- ALL SIGNS, INCLUDING POSTS AND FOUNDATIONS, AND ROAD MARKINGS, WILL BE DESIGNED IN ACCORDANCE WITH THE TRAFFIC SIGNS MANUAL AT DETAILED DESIGN STAGE.
- CONSIDERATION IS GIVEN TO THE REDUCTION OF STREET FURNITURE "CLUTTER" BY LIMITING THE NUMBER OF SIGNS REQUIRED, WHILST STILL MAINTAINING THE REQUIREMENTS OF REGULATIONS.







<p><small>Disclaimer</small></p> <p>a. © National Transport Authority (NTA) 2022. This drawing is confidential and the copyright in it is owned by NTA. This drawing must not be either loaned, copied or otherwise reproduced in whole or in part or used for any purpose without the prior permission of NTA.</p> <p>b. This drawing is to be used for the design element identified in the titleblock. Other information shown is to be considered indicative only. The drawing is to be read in conjunction with all other relevant design drawings.</p> <p>c. O.S. data used for plans are printed under © Ordnance Survey Ireland Government of Ireland. All rights reserved. Licence Number 2022/OSI_NMA_180 National Transport Authority. All elevations are in metres and relate to OSI Geoid Model (OSGM15) Mean Head. All Co-ordinates are in Irish Transverse Mercator Grid (ITM) as defined by OSI active local GPS station.</p> <p>d. Information concerning the position of apparatus shown on this drawing is based on drawings supplied by the utility owners and/or the utility works contractor, whilst every care has been taken in the preparation of this drawing, positions should be taken as approximate and are intended for general guidance only and no representation is made by the NTA as to the accuracy, completeness, sufficiency or otherwise of this drawing and the position of the apparatus. The information contained herein does not purport to be comprehensive or final as the apparatus is subject to being altered and/or superceded. Recipients should not rely on this information. Any liabilities are hereby expressly disclaimed.</p> <p>e. The information contained herein has been provided by the NTA but does not purport to be comprehensive or final. Recipients should not rely on the information. Neither the NTA nor any of its directors, officers, employees, agents, stakeholders or advisers make any representation or warranty as to, or accept any liability or responsibility in relation to, the adequacy, accuracy, reasonableness or completeness of the information provided as part of this document or any matter on which the information is based (including but not limited to loss or damage arising as a result of reliance by recipients on the information or any part of it). Any liabilities are hereby expressly disclaimed.</p>		<table border="1"> <thead> <tr> <th>Rev</th> <th>Date</th> <th>Drn</th> <th>Chk'd</th> <th>App'd</th> <th>Description</th> </tr> </thead> <tbody> <tr> <td>M01</td> <td>03/10/22</td> <td>PN</td> <td>AD</td> <td>CA</td> <td>ISSUE FOR PHASE 4: PLANNING</td> </tr> </tbody> </table>	Rev	Date	Drn	Chk'd	App'd	Description	M01	03/10/22	PN	AD	CA	ISSUE FOR PHASE 4: PLANNING	<p>Client</p> <p>Údarás Náisiúnta Iompair National Transport Authority</p>	<p>Engineering Designer</p> <p>M MOTT M MACDONALD</p>	<p>Programme Title</p> <p>BUSCONNECTS DUBLIN CORE BUS CORRIDORS INFRASTRUCTURE WORKS</p>
		Rev	Date	Drn	Chk'd	App'd	Description										
M01	03/10/22	PN	AD	CA	ISSUE FOR PHASE 4: PLANNING												
<p>Date</p> <p>03/10/22</p> <p>Project Code</p> <p>BCIDA</p>	<p>Scale</p> <p>1:500 @ A1 1:1000 @ A3</p> <p>Originator Code</p> <p>ACM</p>	<p>Drawn</p> <p>P.K.NOKADA</p> <p>Checked</p> <p>A.T.DALE</p> <p>Approved</p> <p>C.ACTON</p>	<p>Drawing Title</p> <p>LUCAN TO CITY CENTRE CORE BUS CORRIDOR SCHEME TRAFFIC SIGNS AND ROAD MARKINGS</p>	<p>Drawing File Name</p> <p>BCIDA-ACM-TSM_GA-0006_XX_00-DR-CR-0021</p>	<p>Sheet Number</p> <p>21 of 31</p>	<p>Status</p> <p>A</p>	<p>Rev</p> <p>M01</p>										

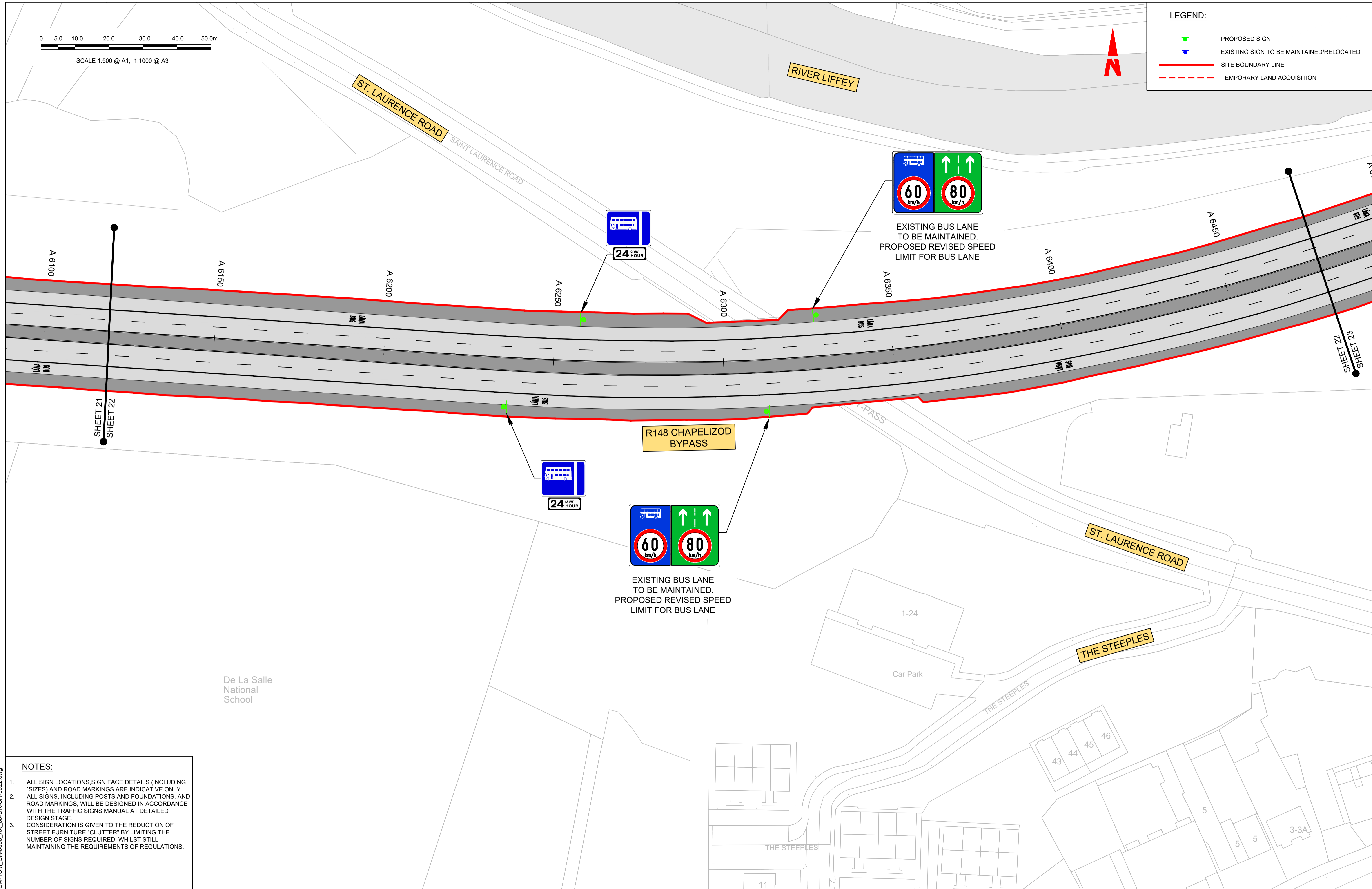
DO NOT SCALE USE FIGURED DIMENSIONS ONLY

0 5.0 10.0 20.0 30.0 40.0 50.0m

SCALE 1:500 @ A1; 1:1000 @ A3

LEGEND:

-  PROPOSED SIGN
-  EXISTING SIGN TO BE MAINTAINED/RELOCATED
-  SITE BOUNDARY LINE
-  TEMPORARY LAND ACQUISITION



NOTES:

- ALL SIGN LOCATIONS, SIGN FACE DETAILS (INCLUDING SIZES) AND ROAD MARKINGS ARE INDICATIVE ONLY.
- ALL SIGNS, INCLUDING POSTS AND FOUNDATIONS, AND ROAD MARKINGS, WILL BE DESIGNED IN ACCORDANCE WITH THE TRAFFIC SIGNS MANUAL AT DETAILED DESIGN STAGE.
- CONSIDERATION IS GIVEN TO THE REDUCTION OF STREET FURNITURE "CLUTTER" BY LIMITING THE NUMBER OF SIGNS REQUIRED, WHILST STILL MAINTAINING THE REQUIREMENTS OF REGULATIONS.

Disclaimer

a. © National Transport Authority (NTA) 2022. This drawing is confidential and the copyright in it is owned by NTA. This drawing must not be either loaned, copied or otherwise reproduced in whole or in part or used for any purpose without the prior permission of NTA.

b. This drawing is to be used for the design element identified in the titleblock. Other information shown is to be considered indicative only. The drawing is to be read in conjunction with all other relevant design drawings.

c. O.S. data used for plans are printed under © Ordnance Survey Ireland Government of Ireland. All rights reserved. Licence Number 2022/OSI_NMA_180 National Transport Authority. All elevations are in metres and relate to OSI Geoid Model (OSGM15) Malin Head. All Co-ordinates are in Irish Transverse Mercator Grid (ITM) as defined by OSI active local GPS station.

d. Information concerning the position of apparatus shown on this drawing is based on drawings supplied by the utility owners and/or the utility works contractor, whilst every care has been taken in the preparation of this drawing, positions should be taken as approximate and are intended for general guidance only and no representation is made by the NTA as to the accuracy, completeness, sufficiency or otherwise of this drawing and the position of the apparatus. The information contained herein does not purport to be comprehensive or final as the apparatus is subject to being altered and/or superceded. Recipients should not rely on this information. Any liabilities are hereby expressly disclaimed.

e. The information contained herein has been provided by the NTA but does not purport to be comprehensive or final. Recipients should not rely on the information. Neither the NTA nor any of its directors, officers, employees, agents, stakeholders or advisers make any representation or warranty as to, or accept any liability or responsibility in relation to, the adequacy, accuracy, reasonableness or completeness of the information provided as part of this document or any matter on which the information is based (including but not limited to loss or damage arising as a result of reliance by recipients on the information or any part of it). Any liabilities are hereby expressly disclaimed.

Rev	Date	Drn	Chk'd	App'd	Description
M01	03/10/22	PN	AD	CA	ISSUE FOR PHASE 4: PLANNING

Client: **NTA**
Údarás Náisiúnta Iompair
National Transport Authority

Engineering Designer: **AECOM** **MOTT MACDONALD**

Date: 03/10/22 | Scale: 1:500 @ A1, 1:1000 @ A3

Drawn: P.K.NOKADA | Checked: A.T.DALE | Approved: C.ACTON

Project Code: BCIDA | Originator Code: ACM

Programme Title: BUSCONNECTS DUBLIN CORE BUS CORRIDORS INFRASTRUCTURE WORKS			
Drawing Title: LUCAN TO CITY CENTRE CORE BUS CORRIDOR SCHEME TRAFFIC SIGNS AND ROAD MARKINGS			
Drawing File Name: BCIDA-ACM-TSM_GA-0006_XX_00-DR-CR-0022	Sheet Number: 22 of 31	Status: A	Rev: M01

DO NOT SCALE USE FIGURED DIMENSIONS ONLY

C:\pwworking\402939878\BCIDA-ACM-TSM_GA-0006_XX_00-DR-CR-0022.dwg

0 5.0 10.0 20.0 30.0 40.0 50.0m

SCALE 1:500 @ A1; 1:1000 @ A3





DATE: 03/10/22

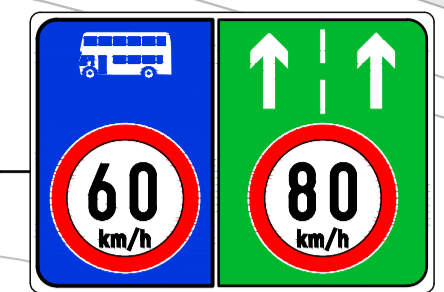
Cliath

Sports Surface

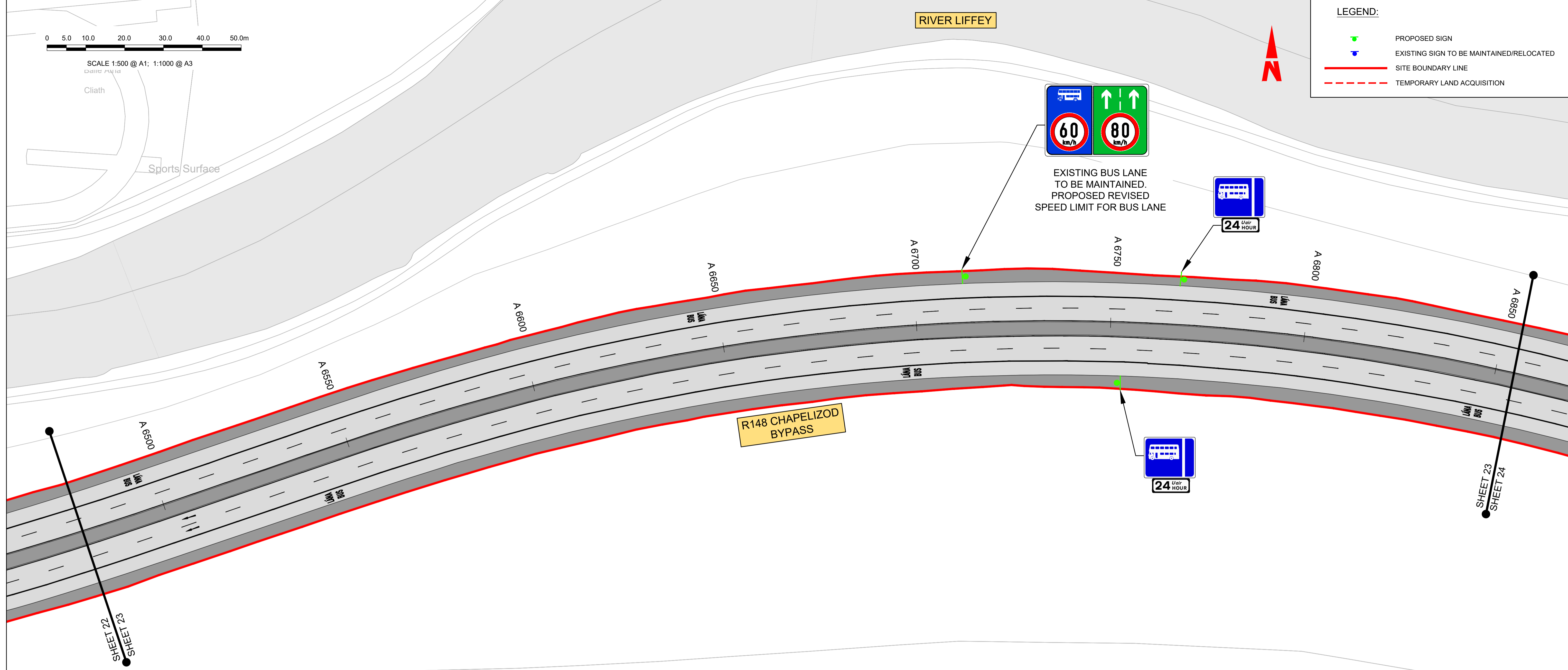
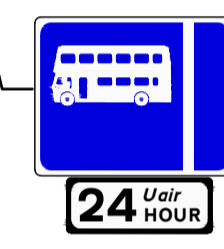
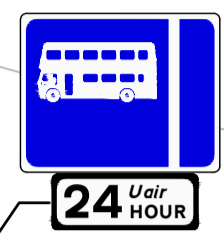
RIVER LIFFEY

LEGEND:

-  PROPOSED SIGN
-  EXISTING SIGN TO BE MAINTAINED/RELOCATED
-  SITE BOUNDARY LINE
-  TEMPORARY LAND ACQUISITION



EXISTING BUS LANE TO BE MAINTAINED. PROPOSED REVISED SPEED LIMIT FOR BUS LANE



NOTES:

- ALL SIGN LOCATIONS, SIGN FACE DETAILS (INCLUDING SIZES) AND ROAD MARKINGS ARE INDICATIVE ONLY.
- ALL SIGNS, INCLUDING POSTS AND FOUNDATIONS, AND ROAD MARKINGS, WILL BE DESIGNED IN ACCORDANCE WITH THE TRAFFIC SIGNS MANUAL AT DETAILED DESIGN STAGE.
- CONSIDERATION IS GIVEN TO THE REDUCTION OF STREET FURNITURE "CLUTTER" BY LIMITING THE NUMBER OF SIGNS REQUIRED, WHILST STILL MAINTAINING THE REQUIREMENTS OF REGULATIONS.

C:\pwworking\40299878\BCIDA-ACM-TSM_GA-0006_XX_00-DR-CR-0023.dwg

Disclaimer

a. © National Transport Authority (NTA) 2022. This drawing is confidential and the copyright in it is owned by NTA. This drawing must not be either loaned, copied or otherwise reproduced in whole or in part or used for any purpose without the prior permission of NTA.

b. This drawing is to be used for the design element identified in the titleblock. Other information shown is to be considered indicative only. The drawing is to be read in conjunction with all other relevant design drawings.

c. O.S. data used for plans are printed under © Ordnance Survey Ireland Government of Ireland. All rights reserved. Licence Number 2022/OSI_NMA_180 National Transport Authority. All elevations are in metres and relate to OSI Geoid Model (OSGM15) Malin Head. All Co-ordinates are in Irish Transverse Mercator Grid (ITM) as defined by OSI active local GPS station.

d. Information concerning the position of apparatus shown on this drawing is based on drawings supplied by the utility owners and/or the utility works contractor, whilst every care has been taken in the preparation of this drawing, positions should be taken as approximate and are intended for general guidance only and no representation is made by the NTA as to the accuracy, completeness, sufficiency or otherwise of this drawing and the position of the apparatus. The information contained herein does not purport to be comprehensive or final as the apparatus is subject to being altered and/or superceded. Recipients should not rely on this information. Any liabilities are hereby expressly disclaimed.

e. The information contained herein has been provided by the NTA but does not purport to be comprehensive or final. Recipients should not rely on the information. Neither the NTA nor any of its directors, officers, employees, agents, stakeholders or advisers make any representation or warranty as to, or accept any liability or responsibility in relation to, the adequacy, accuracy, reasonableness or completeness of the information provided as part of this document or any matter on which the information is based (including but not limited to loss or damage arising as a result of reliance by recipients on the information or any part of it). Any liabilities are hereby expressly disclaimed.



Rev	Date	Drn	Chk'd	App'd	Description
M01	03/10/22	PN	AD	CA	ISSUE FOR PHASE 4: PLANNING

Client: **NTA** Údarás Náisiúnta Iompair National Transport Authority

Engineering Designer: **AECOM** MOTT MACDONALD

Date: 03/10/22 Scale: 1:500 @ A1, 1:1000 @ A3





Project Code: BCIDA Originator Code: ACM

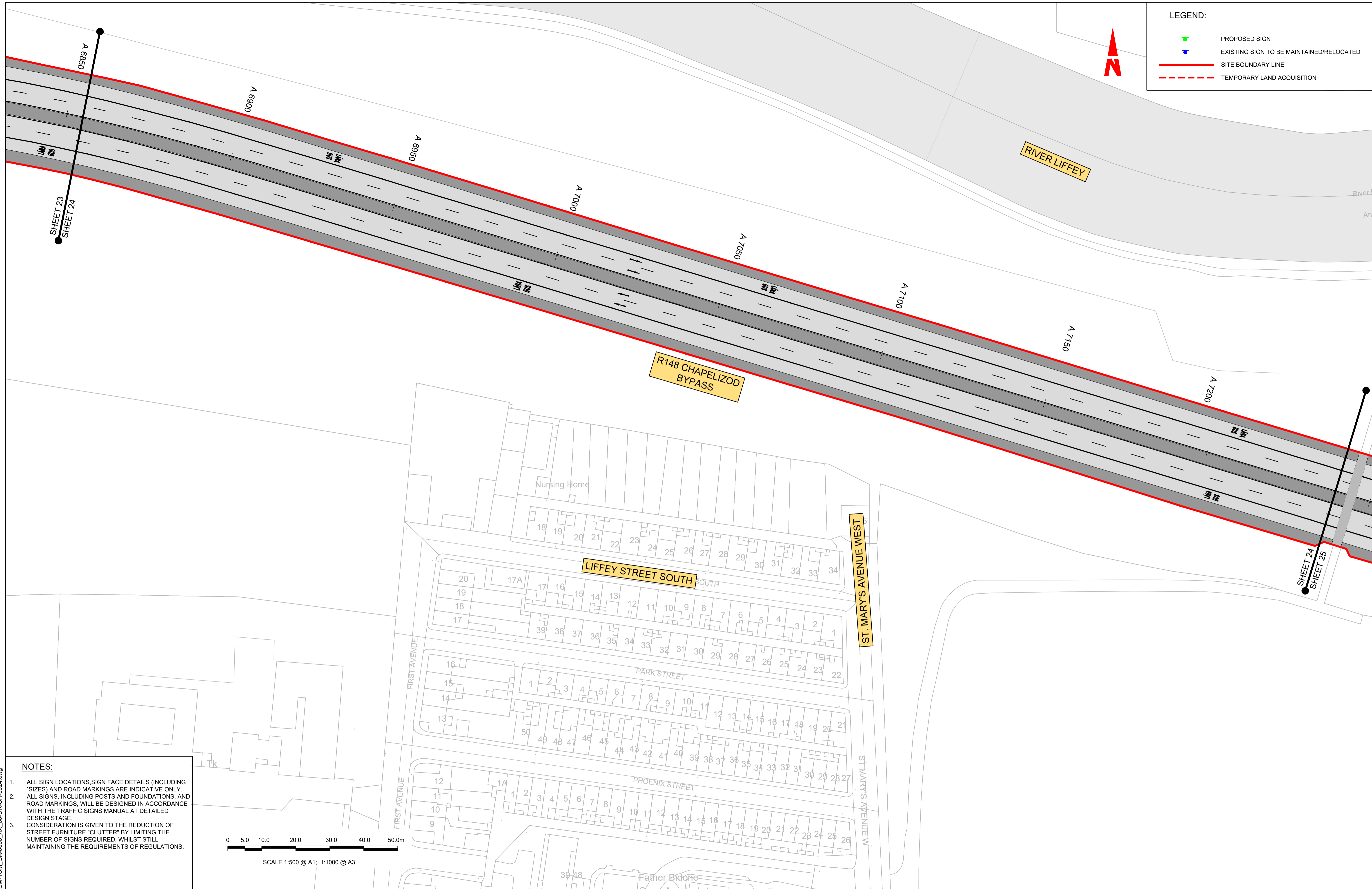
Drawn: P.K.NOKADA Checked: A.T.DALE Approved: C.ACTON

Programme Title: BUSCONNECTS DUBLIN CORE BUS CORRIDORS INFRASTRUCTURE WORKS			
Drawing Title: LUCAN TO CITY CENTRE CORE BUS CORRIDOR SCHEME TRAFFIC SIGNS AND ROAD MARKINGS			
Drawing File Name: BCIDA-ACM-TSM_GA-0006_XX_00-DR-CR-0023	Sheet Number: 23 of 31	Status: A	Rev: M01

DO NOT SCALE USE FIGURED DIMENSIONS ONLY

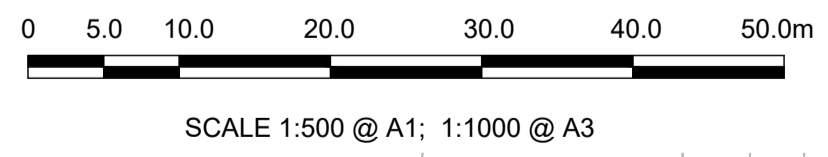
LEGEND:

-  PROPOSED SIGN
-  EXISTING SIGN TO BE MAINTAINED/RELOCATED
-  SITE BOUNDARY LINE
-  TEMPORARY LAND ACQUISITION



NOTES:

- ALL SIGN LOCATIONS, SIGN FACE DETAILS (INCLUDING SIZES) AND ROAD MARKINGS ARE INDICATIVE ONLY.
- ALL SIGNS, INCLUDING POSTS AND FOUNDATIONS, AND ROAD MARKINGS, WILL BE DESIGNED IN ACCORDANCE WITH THE TRAFFIC SIGNS MANUAL AT DETAILED DESIGN STAGE.
- CONSIDERATION IS GIVEN TO THE REDUCTION OF STREET FURNITURE "CLUTTER" BY LIMITING THE NUMBER OF SIGNS REQUIRED, WHILST STILL MAINTAINING THE REQUIREMENTS OF REGULATIONS.




Disclaimer
 a. © National Transport Authority (NTA) 2022. This drawing is confidential and the copyright in it is owned by NTA. This drawing must not be either loaned, copied or otherwise reproduced in whole or in part or used for any purpose without the prior permission of NTA.
 b. This drawing is to be used for the design element identified in the titleblock. Other information shown is to be considered indicative only. The drawing is to be read in conjunction with all other relevant design drawings.
 c. O.S. data used for plans are printed under © Ordnance Survey Ireland Government of Ireland. All rights reserved. Licence Number 2022/OSI_NMA_180 National Transport Authority. All elevations are in metres and relate to OSI Geoid Model (OSGM15) Mean Head. All Co-ordinates are in Irish



Transverse Mercator Grid (ITM) as defined by OSI active local GPS station.
 Information concerning the position of apparatus shown on this drawing is based on drawings supplied by the utility owners and/or the utility works contractor, whilst every care has been taken in the preparation of this drawing, positions should be taken as approximate and are intended for general guidance only and no representation is made by the NTA as to the accuracy, completeness, sufficiency or otherwise of this drawing and the position of the apparatus. The information contained herein does not purport to be comprehensive or final as the apparatus is subject to being altered and/or superseded. Recipients should not rely on this information. Any liabilities are hereby expressly disclaimed.

The information contained herein has been provided by the NTA but does not purport to be comprehensive or final. Recipients should not rely on the information. Neither the NTA nor any of its directors, officers, employees, agents, stakeholders or advisers make any representation or warranty as to, or accept any liability or responsibility in relation to, the adequacy, accuracy, reasonableness or completeness of the information provided as part of this document or any matter on which the information is based (including but not limited to loss or damage arising as a result of reliance by recipients on the information or any part of it). Any liabilities are hereby expressly disclaimed.



Rev	Date	Drn	Chk'd	App'd	Description
M01	03/10/22	PN	AD	CA	ISSUE FOR PHASE 4: PLANNING

Client

 Údarás Náisiúnta Iompair
 National Transport Authority

Engineering Designer
 

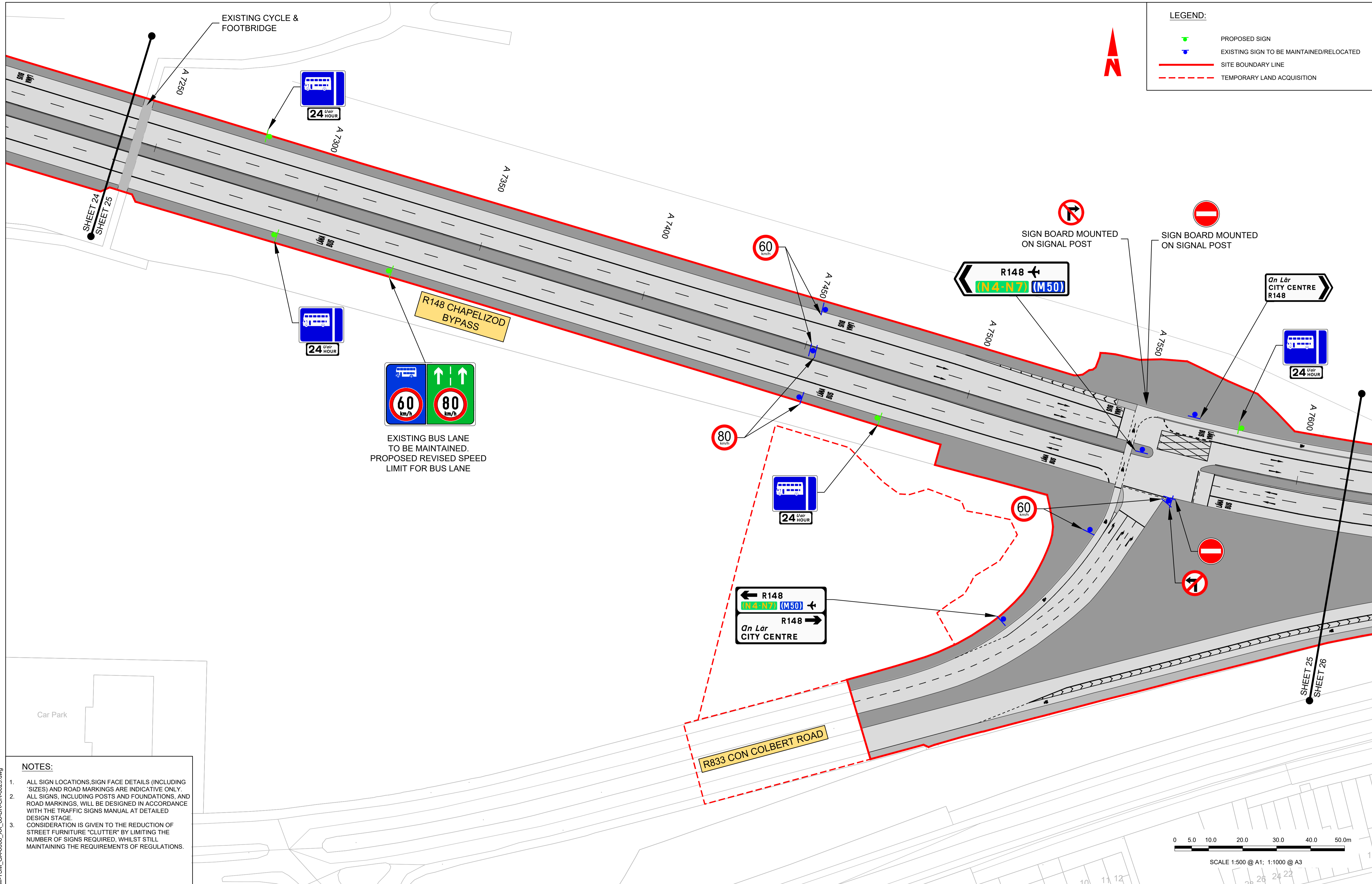
Programme Title BUSCONNECTS DUBLIN CORE BUS CORRIDORS INFRASTRUCTURE WORKS			
Drawing Title LUCAN TO CITY CENTRE CORE BUS CORRIDOR SCHEME TRAFFIC SIGNS AND ROAD MARKINGS			
Drawing File Name BCIDA-ACM-TSM_GA-0006_XX_00-DR-CR-0024	Sheet Number 24 of 31	Status A	Rev M01

DO NOT SCALE USE FIGURED DIMENSIONS ONLY

C:\pwworking\402939878\BCIDA-ACM-TSM_GA-0006_XX_00-DR-CR-0024.dwg

LEGEND:

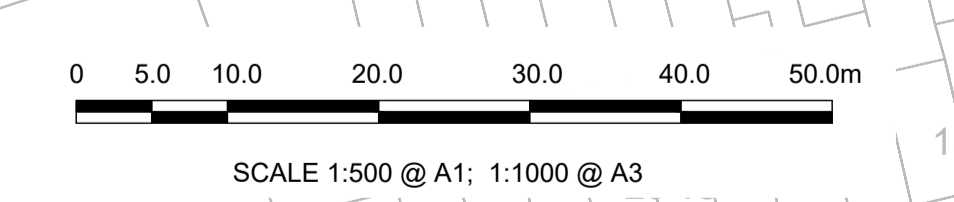
- PROPOSED SIGN
- EXISTING SIGN TO BE MAINTAINED/RELOCATED
- SITE BOUNDARY LINE
- TEMPORARY LAND ACQUISITION



EXISTING BUS LANE TO BE MAINTAINED. PROPOSED REVISED SPEED LIMIT FOR BUS LANE

NOTES:

- ALL SIGN LOCATIONS, SIGN FACE DETAILS (INCLUDING SIZES) AND ROAD MARKINGS ARE INDICATIVE ONLY.
- ALL SIGNS, INCLUDING POSTS AND FOUNDATIONS, AND ROAD MARKINGS, WILL BE DESIGNED IN ACCORDANCE WITH THE TRAFFIC SIGNS MANUAL AT DETAILED DESIGN STAGE.
- CONSIDERATION IS GIVEN TO THE REDUCTION OF STREET FURNITURE "CLUTTER" BY LIMITING THE NUMBER OF SIGNS REQUIRED, WHILST STILL MAINTAINING THE REQUIREMENTS OF REGULATIONS.



Disclaimer

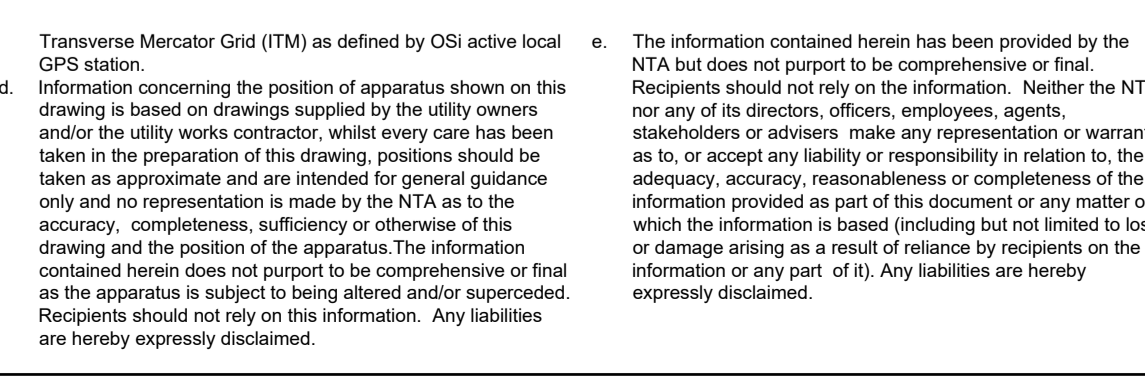
a. © National Transport Authority (NTA) 2022. This drawing is confidential and the copyright in it is owned by NTA. This drawing must not be either loaned, copied or otherwise reproduced in whole or in part or used for any purpose without the prior permission of NTA.

b. This drawing is to be used for the design element identified in the titleblock. Other information shown is to be considered indicative only. The drawing is to be read in conjunction with all other relevant design drawings.

c. O.S. data used for plans are printed under © Ordnance Survey Ireland Government of Ireland. All rights reserved. Licence Number 2022/OSI_NMA_180 National Transport Authority. All elevations are in metres and relate to OSI Geoid Model (OSGM15) Malin Head. All Co-ordinates are in Irish Transverse Mercator Grid (ITM) as defined by OSI active local GPS station.

d. Information concerning the position of apparatus shown on this drawing is based on drawings supplied by the utility owners and/or the utility works contractor, whilst every care has been taken in the preparation of this drawing, positions should be taken as approximate and are intended for general guidance only and no representation is made by the NTA as to the accuracy, completeness, sufficiency or otherwise of this drawing and the position of the apparatus. The information contained herein does not purport to be comprehensive or final as the apparatus is subject to being altered and/or superceded. Recipients should not rely on this information. Any liabilities are hereby expressly disclaimed.

e. The information contained herein has been provided by the NTA but does not purport to be comprehensive or final. Recipients should not rely on the information. Neither the NTA nor any of its directors, officers, employees, agents, stakeholders or advisers make any representation or warranty as to, or accept any liability or responsibility in relation to, the adequacy, accuracy, reasonableness or completeness of the information provided as part of this document or any matter on which the information is based (including but not limited to loss or damage arising as a result of reliance by recipients on the information or any part of it). Any liabilities are hereby expressly disclaimed.



Rev	Date	Drn	Chk'd	App'd	Description
M01	03/10/22	PN	AD	CA	ISSUE FOR PHASE 4: PLANNING

Client: **NTA**
Údarás Náisiúnta Iompair
National Transport Authority

Engineering Designer: **AECOM** **MOTT MACDONALD**

Date: 03/10/22 | Scale: 1:500 @ A1, 1:1000 @ A3

Project Code: BCIDA | Originator Code: ACM

Drawn: P.K.NOKADA | Checked: A.T.DALE | Approved: C.ACTON





Programme Title: **BUSCONNECTS DUBLIN CORE BUS CORRIDORS INFRASTRUCTURE WORKS**

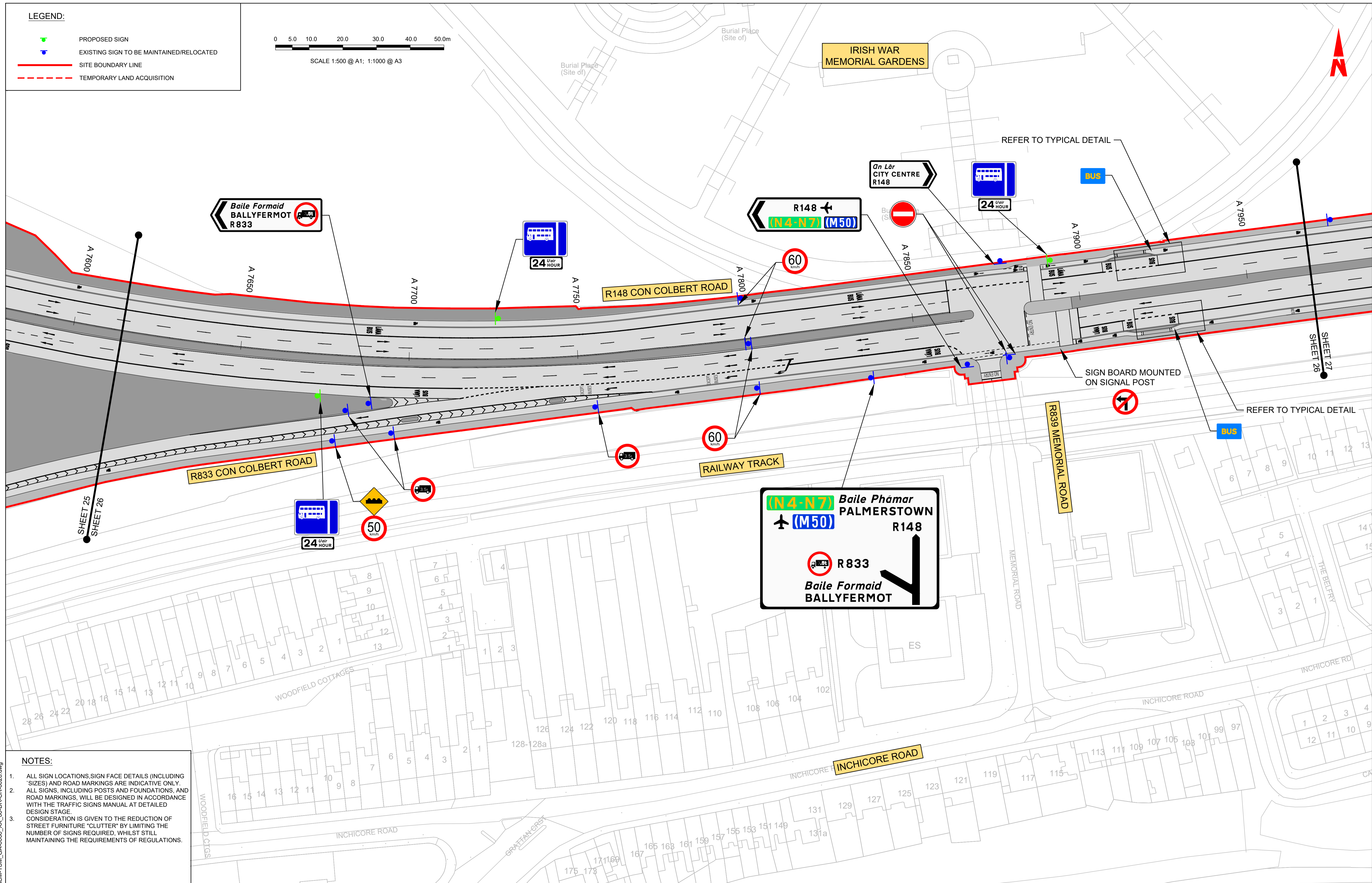
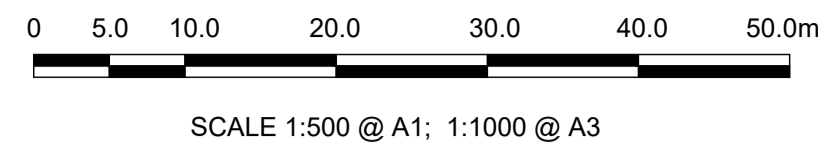
Drawing Title: **LUCAN TO CITY CENTRE CORE BUS CORRIDOR SCHEME TRAFFIC SIGNS AND ROAD MARKINGS**

Drawing File Name: BCIDA-ACM-TSM_GA-0006_XX_00-DR-CR-0025 | Sheet Number: 25 of 31 | Status: A | Rev: M01

DO NOT SCALE USE FIGURED DIMENSIONS ONLY

LEGEND:

-  PROPOSED SIGN
-  EXISTING SIGN TO BE MAINTAINED/RELOCATED
-  SITE BOUNDARY LINE
-  TEMPORARY LAND ACQUISITION



NOTES:

1. ALL SIGN LOCATIONS, SIGN FACE DETAILS (INCLUDING SIZES) AND ROAD MARKINGS ARE INDICATIVE ONLY.
2. ALL SIGNS, INCLUDING POSTS AND FOUNDATIONS, AND ROAD MARKINGS, WILL BE DESIGNED IN ACCORDANCE WITH THE TRAFFIC SIGNS MANUAL AT DETAILED DESIGN STAGE.
3. CONSIDERATION IS GIVEN TO THE REDUCTION OF STREET FURNITURE "CLUTTER" BY LIMITING THE NUMBER OF SIGNS REQUIRED, WHILST STILL MAINTAINING THE REQUIREMENTS OF REGULATIONS.


Disclaimer
 a. © National Transport Authority (NTA) 2022. This drawing is confidential and the copyright in it is owned by NTA. This drawing must not be either loaned, copied or otherwise reproduced in whole or in part or used for any purpose without the prior permission of NTA.
 b. This drawing is to be used for the design element identified in the title block. Other information shown is to be considered indicative only. The drawing is to be read in conjunction with all other relevant design drawings.
 c. O.S. data used for plans are printed under © Ordnance Survey Ireland Government of Ireland. All rights reserved. Licence Number 2022/OSI_NMA_180 National Transport Authority. All elevations are in metres and relate to OSI Geoid Model (OSGM15) Mean Head. All Co-ordinates are in Irish



Transverse Mercator Grid (ITM) as defined by OSI active local GPS station.
 Information concerning the position of apparatus shown on this drawing is based on drawings supplied by the utility owners and/or the utility works contractor, whilst every care has been taken in the preparation of this drawing, positions should be taken as approximate and are intended for general guidance only and no representation is made by the NTA as to the accuracy, completeness, sufficiency or otherwise of this drawing and the position of the apparatus. The information contained herein does not purport to be comprehensive or final as the apparatus is subject to being altered and/or superseded. Recipients should not rely on this information. Any liabilities are hereby expressly disclaimed.

The information contained herein has been provided by the NTA but does not purport to be comprehensive or final. Recipients should not rely on the information. Neither the NTA nor any of its directors, officers, employees, agents, stakeholders or advisers make any representation or warranty as to, or accept any liability or responsibility in relation to, the adequacy, accuracy, reasonableness or completeness of the information provided as part of this document or any matter on which the information is based (including but not limited to loss or damage arising as a result of reliance by recipients on the information or any part of it). Any liabilities are hereby expressly disclaimed.



Rev	Date	Drn	Chk'd	App'd	Description
M01	03/10/22	PN	AD	CA	ISSUE FOR PHASE 4: PLANNING

Client

 Údarás Náisiúnta Iompair
 National Transport Authority

Engineering Designer
 

Programme Title
**BUSCONNECTS DUBLIN
 CORE BUS CORRIDORS INFRASTRUCTURE WORKS**





Drawing Title
**LUCAN TO CITY CENTRE CORE BUS CORRIDOR SCHEME
 TRAFFIC SIGNS AND ROAD MARKINGS**

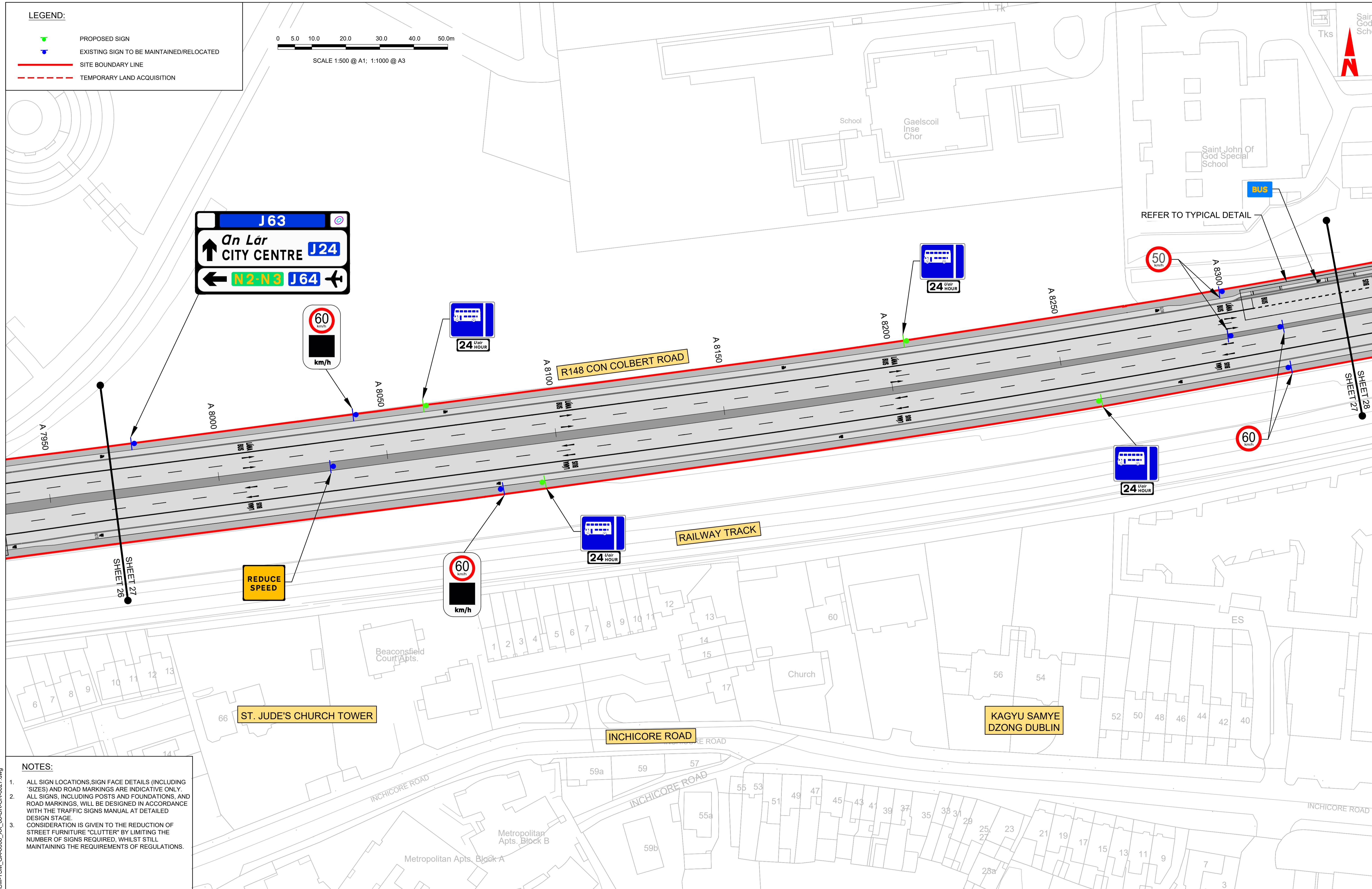
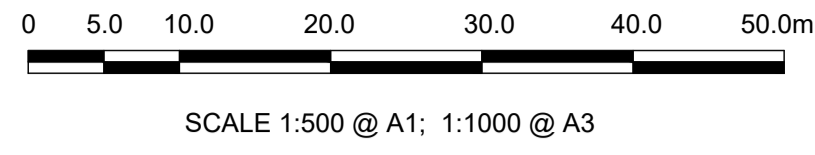
Drawing File Name
 BCIDA-ACM-TSM_GA-0006_XX_00-DR-CR-0026

Sheet Number
 26 of 31

Status
 A

Rev
 M01

- LEGEND:**
-  PROPOSED SIGN
 -  EXISTING SIGN TO BE MAINTAINED/RELOCATED
 -  SITE BOUNDARY LINE
 -  TEMPORARY LAND ACQUISITION



J63

An Lár
↑
CITY CENTRE J24

← **N2-N3 J64** →

60
km/h

60
km/h

REDUCE SPEED

- NOTES:**
- ALL SIGN LOCATIONS, SIGN FACE DETAILS (INCLUDING SIZES) AND ROAD MARKINGS ARE INDICATIVE ONLY.
 - ALL SIGNS, INCLUDING POSTS AND FOUNDATIONS, AND ROAD MARKINGS, WILL BE DESIGNED IN ACCORDANCE WITH THE TRAFFIC SIGNS MANUAL AT DETAILED DESIGN STAGE.
 - CONSIDERATION IS GIVEN TO THE REDUCTION OF STREET FURNITURE "CLUTTER" BY LIMITING THE NUMBER OF SIGNS REQUIRED, WHILST STILL MAINTAINING THE REQUIREMENTS OF REGULATIONS.

C:\pwworking\402939878\BCIDA-ACM-TSM_GA-0006_XX_00-DR-CR-0027.dwg

Disclaimer

a. © National Transport Authority (NTA) 2022. This drawing is confidential and the copyright in it is owned by NTA. This drawing must not be either loaned, copied or otherwise reproduced in whole or in part or used for any purpose without the prior permission of NTA.

b. This drawing is to be used for the design element identified in the titleblock. Other information shown is to be considered indicative only. The drawing is to be read in conjunction with all other relevant design drawings.

c. O.S. data used for plans are printed under © Ordnance Survey Ireland Government of Ireland. All rights reserved. Licence Number 2022/OSI_NMA_180 National Transport Authority. All elevations are in metres and relate to OSI Geoid Model (OSGM15) Malin Head. All Co-ordinates are in Irish Transverse Mercator Grid (ITM) as defined by OSI active local GPS station.

d. Information concerning the position of apparatus shown on this drawing is based on drawings supplied by the utility owners and/or the utility works contractor, whilst every care has been taken in the preparation of this drawing, positions should be taken as approximate and are intended for general guidance only and no representation is made by the NTA as to the accuracy, completeness, sufficiency or otherwise of this information. The information contained herein does not purport to be comprehensive or final as the apparatus is subject to being altered and/or superceded. Recipients should not rely on this information. Any liabilities are hereby expressly disclaimed.

e. The information contained herein has been provided by the NTA but does not purport to be comprehensive or final. Recipients should not rely on the information. Neither the NTA nor any of its directors, officers, employees, agents, stakeholders or advisers make any representation or warranty as to, or accept any liability or responsibility in relation to, the adequacy, accuracy, reasonableness or completeness of the information provided as part of this document or any matter on which the information is based (including but not limited to loss or damage arising as a result of reliance by recipients on the information or any part of it). Any liabilities are hereby expressly disclaimed.



Rev	Date	Drn	Chk'd	App'd	Description
M01	03/10/22	PN	AD	CA	ISSUE FOR PHASE 4: PLANNING

NTA
Udarás Náisiúnta Iompair
National Transport Authority

Date: 03/10/22
Scale: 1:500 @ A1, 1:1000 @ A3

Project Code: BCIDA
Originator Code: ACM

Engineering Designer

AECOM **MOTT MACDONALD**

Drawn: P.K.NOKADA
Checked: A.T.DALE
Approved: C.ACTON

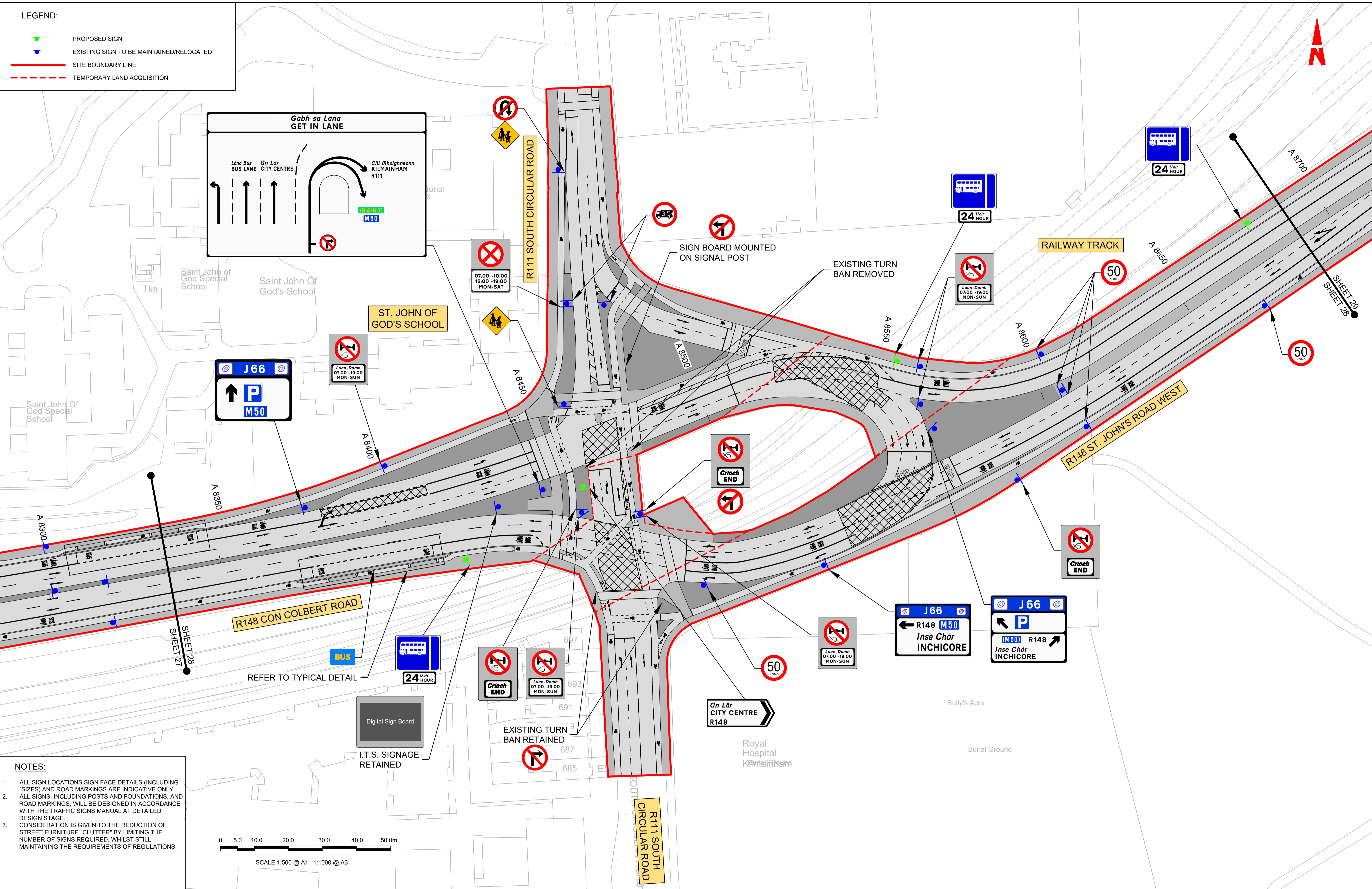
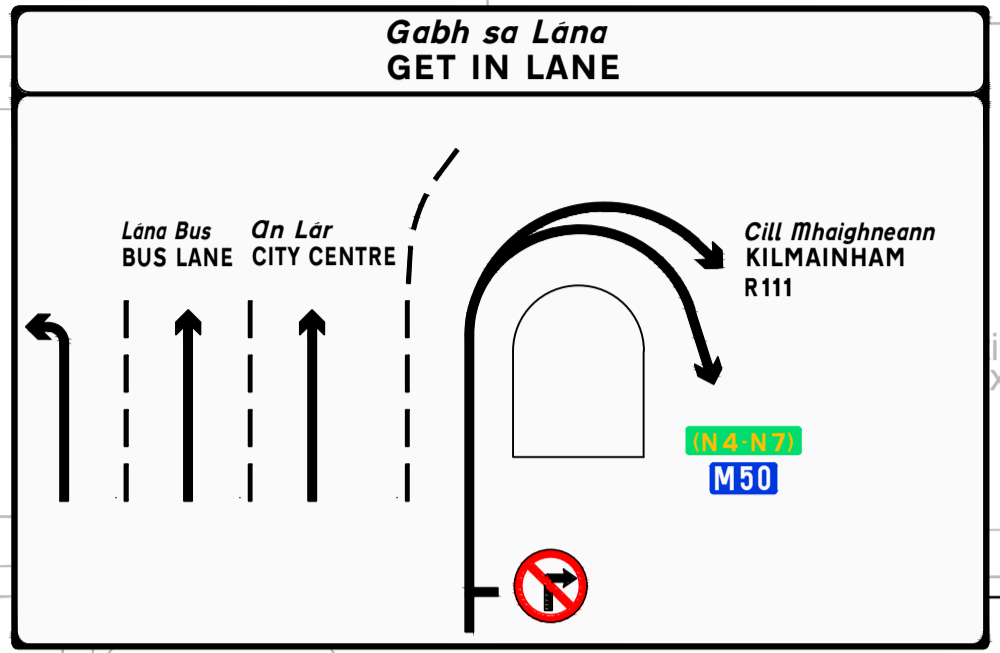
QMS Code

Programme Title BUSCONNECTS DUBLIN CORE BUS CORRIDORS INFRASTRUCTURE WORKS			
Drawing Title LUCAN TO CITY CENTRE CORE BUS CORRIDOR SCHEME TRAFFIC SIGNS AND ROAD MARKINGS			
Drawing File Name BCIDA-ACM-TSM_GA-0006_XX_00-DR-CR-0027	Sheet Number 27 of 31	Status A	Rev M01

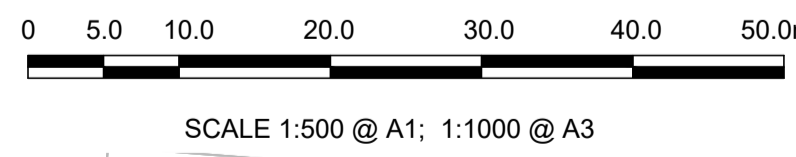
DO NOT SCALE USE FIGURED DIMENSIONS ONLY

LEGEND:

- PROPOSED SIGN
- EXISTING SIGN TO BE MAINTAINED/RELOCATED
- SITE BOUNDARY LINE
- TEMPORARY LAND ACQUISITION



- NOTES:**
- ALL SIGN LOCATIONS, SIGN FACE DETAILS (INCLUDING SIZES) AND ROAD MARKINGS ARE INDICATIVE ONLY.
 - ALL SIGNS, INCLUDING POSTS AND FOUNDATIONS, AND ROAD MARKINGS, WILL BE DESIGNED IN ACCORDANCE WITH THE TRAFFIC SIGNS MANUAL AT DETAILED DESIGN STAGE.
 - CONSIDERATION IS GIVEN TO THE REDUCTION OF STREET FURNITURE "CLUTTER" BY LIMITING THE NUMBER OF SIGNS REQUIRED, WHILST STILL MAINTAINING THE REQUIREMENTS OF REGULATIONS.



Disclaimer:

a. © National Transport Authority (NTA) 2022. This drawing is confidential and the copyright in it is owned by NTA. This drawing must not be either loaned, copied or otherwise reproduced in whole or in part or used for any purpose without the prior permission of NTA.

b. This drawing is to be used for the design element identified in the titlebox. Other information shown is to be considered indicative only. The drawing is to be read in conjunction with all other relevant design drawings.

c. O.S. data used for plans are printed under © Ordnance Survey Ireland Government of Ireland. All rights reserved. Licence Number 2022/OSI_NMA_180 National Transport Authority. All elevations are in metres and relate to OSI Geoid Model (OSGM15) Mean Head. All Co-ordinates are in Irish Transverse Mercator Grid (ITM) as defined by OSI active local GPS station.

d. Information concerning the position of apparatus shown on this drawing is based on drawings supplied by the utility owners and/or the utility works contractor, whilst every care has been taken in the preparation of this drawing, positions should be taken as approximate and are intended for general guidance only and no representation is made by the NTA as to the accuracy, completeness, sufficiency or otherwise of this drawing and the position of the apparatus. The information contained herein does not purport to be comprehensive or final as the apparatus is subject to being altered and/or superceded. Recipients should not rely on this information. Any liabilities are hereby expressly disclaimed.

e. The information contained herein has been provided by the NTA but does not purport to be comprehensive or final. Recipients should not rely on the information. Neither the NTA nor any of its directors, officers, employees, agents, stakeholders or advisers make any representation or warranty as to, or accept any liability or responsibility in relation to, the adequacy, accuracy, reasonableness or completeness of the information provided as part of this document or any matter on which the information is based (including but not limited to loss or damage arising as a result of reliance by recipients on the information or any part of it). Any liabilities are hereby expressly disclaimed.



Rev	Date	Drn	Chk'd	App'd	Description
M01	03/10/22	PN	AD	CA	ISSUE FOR PHASE 4: PLANNING





Client NTA Údarás Náisiúnta Iompair National Transport Authority		Engineering Designer AECOM MOTT MACDONALD	
Date 03/10/22	Scale 1:500 @ A1 1:1000 @ A3	Drawn P.K.NOKADA	Checked A.T.DALE
Project Code BCIDA	Originator Code ACM	QMS Code	Approved C.ACTON

Programme Title BUSCONNECTS DUBLIN CORE BUS CORRIDORS INFRASTRUCTURE WORKS			
Drawing Title LUCAN TO CITY CENTRE CORE BUS CORRIDOR SCHEME TRAFFIC SIGNS AND ROAD MARKINGS			
Drawing File Name BCIDA-ACM-TSM_GA-0006_XX_00-DR-CR-0028	Sheet Number 28 of 31	Status A	Rev M01

DO NOT SCALE USE FIGURED DIMENSIONS ONLY

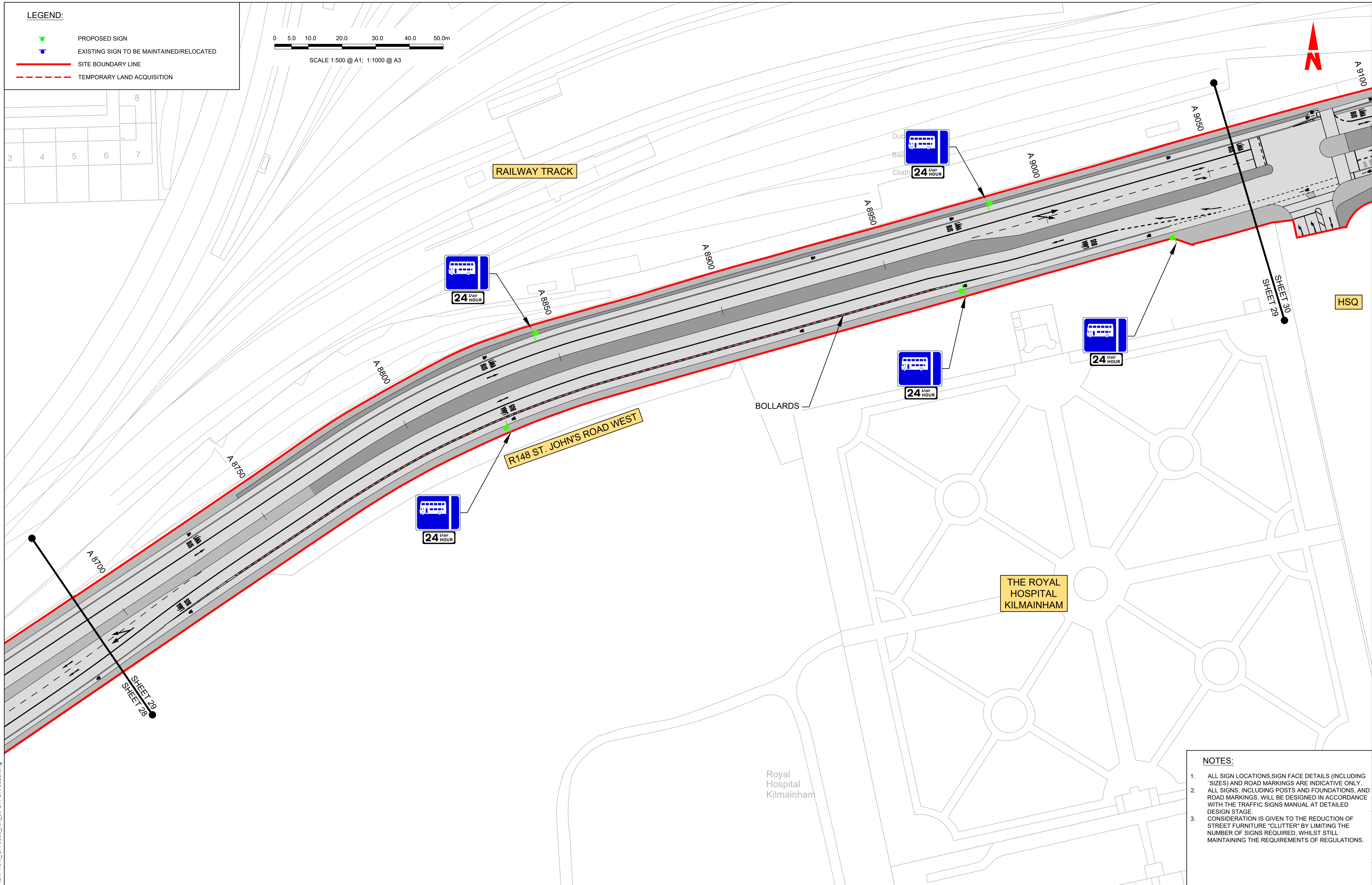
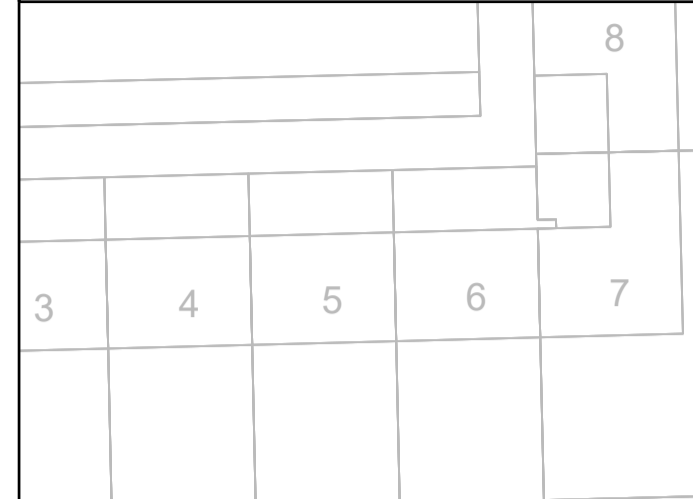
C:\Users\dalea\AppData\Local\Temp\Temp1_OneDrive_2022-10-04_2p1Traffic\2\BCIDA-ACM-TSM_GA-0006_XX_00-DR-CR-0028.dwg

LEGEND:

-  PROPOSED SIGN
-  EXISTING SIGN TO BE MAINTAINED/RELOCATED
-  SITE BOUNDARY LINE
-  TEMPORARY LAND ACQUISITION

0 5.0 10.0 20.0 30.0 40.0 50.0m

SCALE 1:500 @ A1; 1:1000 @ A3



- NOTES:**
1. ALL SIGN LOCATIONS, SIGN FACE DETAILS (INCLUDING 'SIZES') AND ROAD MARKINGS ARE INDICATIVE ONLY.
 2. ALL SIGNS, INCLUDING POSTS AND FOUNDATIONS, AND ROAD MARKINGS, WILL BE DESIGNED IN ACCORDANCE WITH THE TRAFFIC SIGNS MANUAL AT DETAILED DESIGN STAGE.
 3. CONSIDERATION IS GIVEN TO THE REDUCTION OF STREET FURNITURE "CLUTTER" BY LIMITING THE NUMBER OF SIGNS REQUIRED, WHILST STILL MAINTAINING THE REQUIREMENTS OF REGULATIONS.

Disclaimer

a. © National Transport Authority (NTA) 2022. This drawing is confidential and the copyright in it is owned by NTA. This drawing must not be either loaned, copied or otherwise reproduced in whole or in part or used for any purpose without the prior permission of NTA.

b. This drawing is to be used for the design element identified in the titlebox. Other information shown is to be considered indicative only. The drawing is to be read in conjunction with all other relevant design drawings.

c. O.S. data used for plans are printed under © Ordnance Survey Ireland Government of Ireland. All rights reserved. Licence Number 2022/OSI_NMA_180 National Transport Authority. All elevations are in metres and relate to OSI Geoid Model (OSGM15) Mean Head. All Co-ordinates are in Irish Transverse Mercator Grid (ITM) as defined by OSI active local GPS station.

d. Information concerning the position of apparatus shown on this drawing is based on drawings supplied by the utility owners and/or the utility works contractor, whilst every care has been taken in the preparation of this drawing, positions should be taken as approximate and are intended for general guidance only and no representation is made by the NTA as to the accuracy, completeness, sufficiency or otherwise of this drawing and the position of the apparatus. The information contained herein does not purport to be comprehensive or final as the apparatus is subject to being altered and/or superceded. Recipients should not rely on this information. Any liabilities are hereby expressly disclaimed.

e. The information contained herein has been provided by the NTA but does not purport to be comprehensive or final. Recipients should not rely on the information. Neither the NTA nor any of its directors, officers, employees, agents, stakeholders or advisers make any representation or warranty as to, or accept any liability or responsibility in relation to, the adequacy, accuracy, reasonableness or completeness of the information provided as part of this document or any matter on which the information is based (including but not limited to loss or damage arising as a result of reliance by recipients on the information or any part of it). Any liabilities are hereby expressly disclaimed.



Rev	Date	Drn	Chk'd	App'd	Description
M01	03/10/22	PN	AD	CA	ISSUE FOR PHASE 4: PLANNING

Client: **NTA**
Údarás Náisiúnta Iompair
National Transport Authority

Engineering Designer: **AECOM** **MOTT MACDONALD**

Date: 03/10/22
Scale: 1:500 @ A1, 1:1000 @ A3

Project Code: BCIDA
Originator Code: ACM

Drawn: P.K.NOKADA
Checked: A.T.DALE
Approved: C.ACTON

QMS Code:

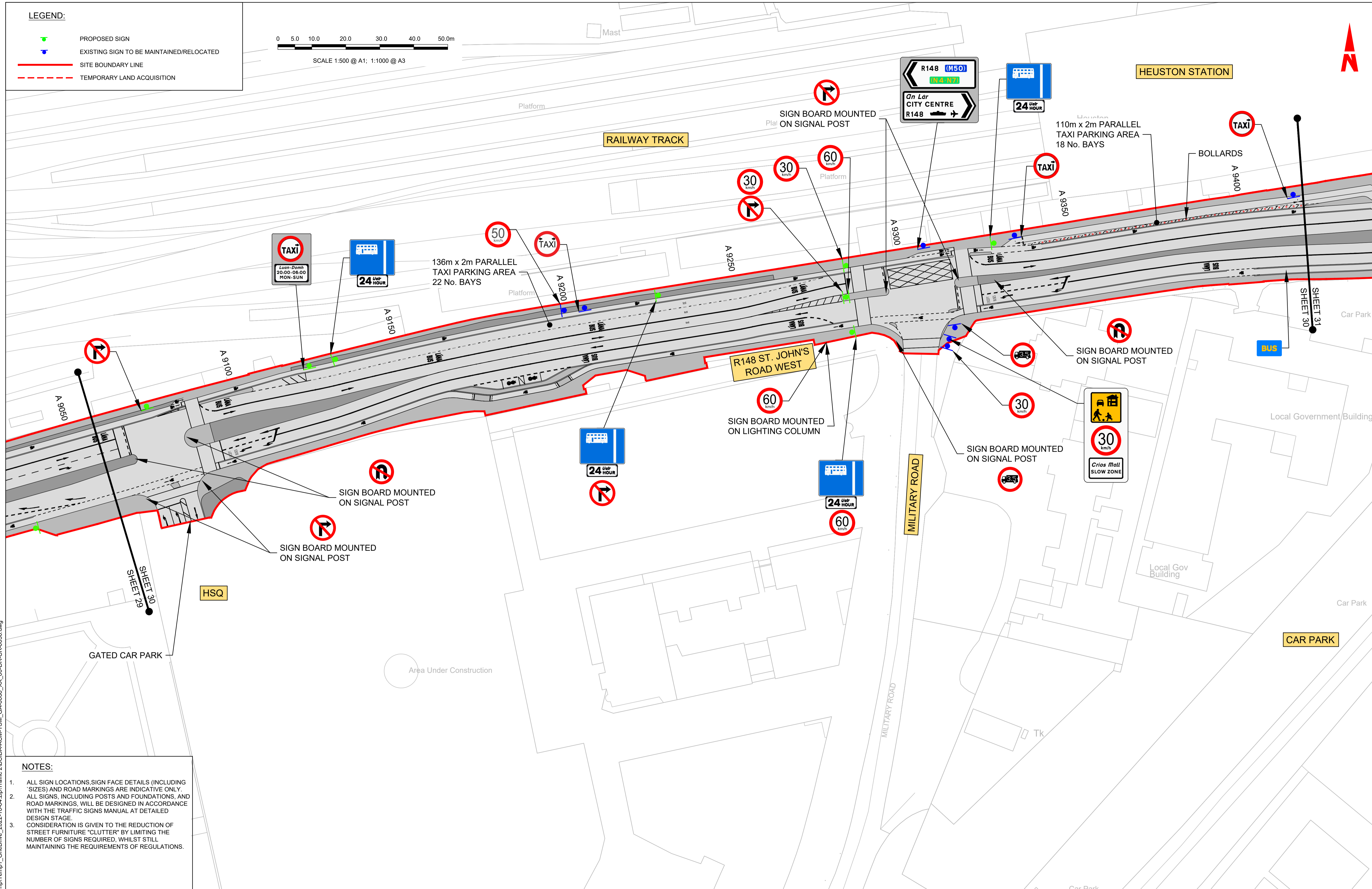
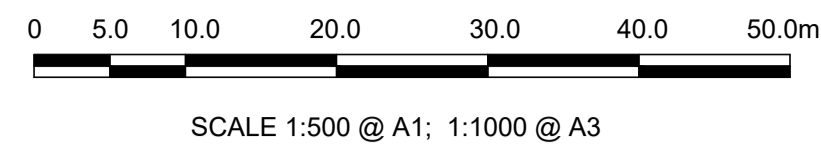
Programme Title: BUSCONNECTS DUBLIN CORE BUS CORRIDORS INFRASTRUCTURE WORKS			
Drawing Title: LUCAN TO CITY CENTRE CORE BUS CORRIDOR SCHEME TRAFFIC SIGNS AND ROAD MARKINGS			
Drawing File Name: BCIDA-ACM-TSM_GA-0006_XX_00-DR-CR-0029	Sheet Number: 29 of 31	Status: A	Rev: M01

DO NOT SCALE USE FIGURED DIMENSIONS ONLY

C:\pwworking\40299878\BCIDA-ACM-TSM_GA-0006_XX_00-DR-CR-0029.dwg

LEGEND:

- PROPOSED SIGN
- EXISTING SIGN TO BE MAINTAINED/RELOCATED
- SITE BOUNDARY LINE
- - - TEMPORARY LAND ACQUISITION



- NOTES:**
1. ALL SIGN LOCATIONS, SIGN FACE DETAILS (INCLUDING SIZES) AND ROAD MARKINGS ARE INDICATIVE ONLY.
 2. ALL SIGNS, INCLUDING POSTS AND FOUNDATIONS, AND ROAD MARKINGS, WILL BE DESIGNED IN ACCORDANCE WITH THE TRAFFIC SIGNS MANUAL AT DETAILED DESIGN STAGE.
 3. CONSIDERATION IS GIVEN TO THE REDUCTION OF STREET FURNITURE "CLUTTER" BY LIMITING THE NUMBER OF SIGNS REQUIRED, WHILST STILL MAINTAINING THE REQUIREMENTS OF REGULATIONS.

<p><small>Disclaimer</small></p> <p>a. © National Transport Authority (NTA) 2022. This drawing is confidential and the copyright in it is owned by NTA. This drawing must not be either loaned, copied or otherwise reproduced in whole or in part or used for any purpose without the prior permission of NTA.</p> <p>b. This drawing is to be used for the design element identified in the titlebox. Other information shown is to be considered indicative only. The drawing is to be read in conjunction with all other relevant design drawings.</p> <p>c. O.S. data used for plans are printed under © Ordnance Survey Ireland Government of Ireland. All rights reserved. Licence Number 2022/OSI_NMA_180 National Transport Authority. All elevations are in metres and relate to OSI Geoid Model (OSGM15) Mean Head. All Co-ordinates are in Irish Transverse Mercator Grid (ITM) as defined by OSI active local GPS station.</p> <p>d. Information concerning the position of apparatus shown on this drawing is based on drawings supplied by the utility owners and/or the utility works contractor, whilst every care has been taken in the preparation of this drawing, positions should be taken as approximate and are intended for general guidance only and no representation is made by the NTA as to the accuracy, completeness, sufficiency or otherwise of this drawing and the position of the apparatus. The information contained herein does not purport to be comprehensive or final as the apparatus is subject to being altered and/or superceded. Recipients should not rely on this information. Any liabilities are hereby expressly disclaimed.</p>	<p>Project Ireland 2040 Building Ireland's Future</p>	<table border="1" style="width: 100%; border-collapse: collapse;"> <thead> <tr> <th>Rev</th> <th>Date</th> <th>Drn</th> <th>Chk'd</th> <th>App'd</th> <th>Description</th> </tr> </thead> <tbody> <tr> <td>M01</td> <td>03/10/22</td> <td>PN</td> <td>AD</td> <td>CA</td> <td>ISSUE FOR PHASE 4: PLANNING</td> </tr> </tbody> </table>	Rev	Date	Drn	Chk'd	App'd	Description	M01	03/10/22	PN	AD	CA	ISSUE FOR PHASE 4: PLANNING	<p>Client</p> <p>Údarás Náisiúnta Iompair National Transport Authority</p>	<p>Engineering Designer</p> <p>MOTT MACDONALD</p>	<p>Programme Title</p> <p>BUSCONNECTS DUBLIN CORE BUS CORRIDORS INFRASTRUCTURE WORKS</p> <p>Drawing Title</p> <p>LUCAN TO CITY CENTRE CORE BUS CORRIDOR SCHEME TRAFFIC SIGNS AND ROAD MARKINGS</p>
Rev	Date	Drn	Chk'd	App'd	Description												
M01	03/10/22	PN	AD	CA	ISSUE FOR PHASE 4: PLANNING												
<p>Date: 03/10/22</p> <p>Scale: 1:500 @ A1 1:1000 @ A3</p> <p>Project Code: BCIDA</p> <p>Originator Code: ACM</p>		<p>Drawn: P.K.NOKADA</p> <p>Checked: A.T.DALE</p> <p>Approved: C.ACTON</p> <p>QMS Code:</p>		<p>Drawing File Name: BCIDA-ACM-TSM_GA-0006_XX_00-DR-CR-0030</p> <p>Sheet Number: 30 of 31</p> <p>Status: A</p> <p>Rev: M01</p>													





DO NOT SCALE USE FIGURED DIMENSIONS ONLY

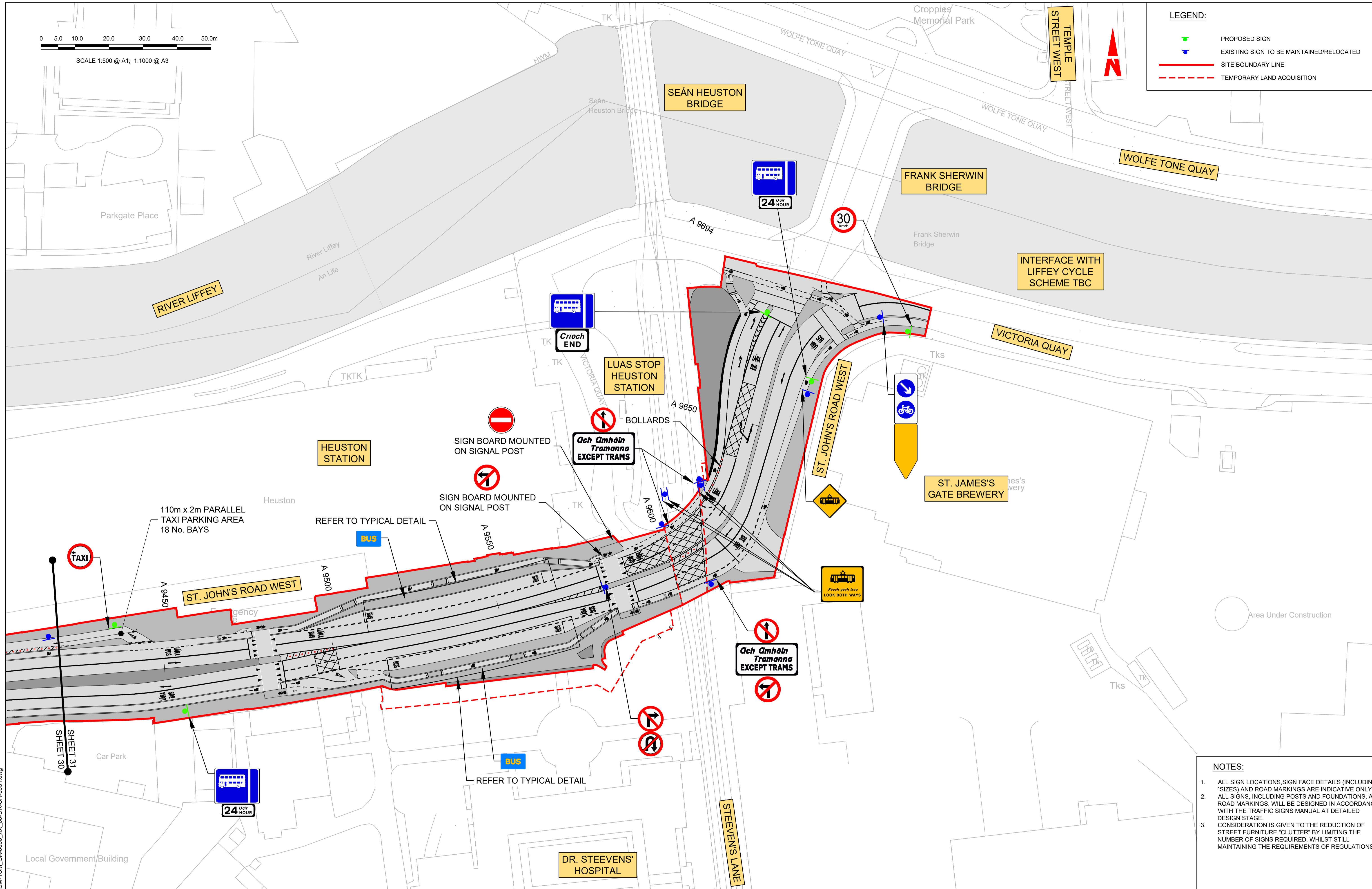
C:\Users\dalea\AppData\Local\Temp\Temp1_OneDrive_2022-10-04_2p1Traffic\2\BCIDA-ACM-TSM_GA-0006_XX_00-DR-CR-0030.dwg

0 5.0 10.0 20.0 30.0 40.0 50.0m

SCALE 1:500 @ A1; 1:1000 @ A3

LEGEND:

-  PROPOSED SIGN
-  EXISTING SIGN TO BE MAINTAINED/RELOCATED
-  SITE BOUNDARY LINE
-  TEMPORARY LAND ACQUISITION



NOTES:

- ALL SIGN LOCATIONS, SIGN FACE DETAILS (INCLUDING 'SIZES') AND ROAD MARKINGS ARE INDICATIVE ONLY.
- ALL SIGNS, INCLUDING POSTS AND FOUNDATIONS, AND ROAD MARKINGS, WILL BE DESIGNED IN ACCORDANCE WITH THE TRAFFIC SIGNS MANUAL AT DETAILED DESIGN STAGE.
- CONSIDERATION IS GIVEN TO THE REDUCTION OF STREET FURNITURE "CLUTTER" BY LIMITING THE NUMBER OF SIGNS REQUIRED, WHILST STILL MAINTAINING THE REQUIREMENTS OF REGULATIONS.

Disclaimer

a. © National Transport Authority (NTA) 2022. This drawing is confidential and the copyright in it is owned by NTA. This drawing must not be either loaned, copied or otherwise reproduced in whole or in part or used for any purpose without the prior permission of NTA.

b. This drawing is to be used for the design element identified in the title block. Other information shown is to be considered indicative only. The drawing is to be read in conjunction with all other relevant design drawings.

c. O.S. data used for plans are printed under © Ordnance Survey Ireland Government of Ireland. All rights reserved. Licence Number 2022/OSI_NMA_180 National Transport Authority. All elevations are in metres and relate to OSI Geoid Model (OSGM15) Mean Head. All Co-ordinates are in Irish Transverse Mercator Grid (ITM) as defined by OSI active local GPS station.

d. Information concerning the position of apparatus shown on this drawing is based on drawings supplied by the utility owners and/or the utility works contractor, whilst every care has been taken in the preparation of this drawing, positions should be taken as approximate and are intended for general guidance only and no representation is made by the NTA as to the accuracy, completeness, sufficiency or otherwise of this drawing and the position of the apparatus. The information contained herein does not purport to be comprehensive or final as the apparatus is subject to being altered and/or superceded. Recipients should not rely on this information. Any liabilities are hereby expressly disclaimed.

e. The information contained herein has been provided by the NTA but does not purport to be comprehensive or final. Recipients should not rely on the information. Neither the NTA nor any of its directors, officers, employees, agents, stakeholders or advisers make any representation or warranty as to, or accept any liability or responsibility in relation to, the adequacy, accuracy, reasonableness or completeness of the information provided as part of this document or any matter on which the information is based (including but not limited to loss or damage arising as a result of reliance by recipients on the information or any part of it). Any liabilities are hereby expressly disclaimed.



Rev	Date	Drn	Chk'd	App'd	Description
M01	03/10/22	PN	AD	CA	ISSUE FOR PHASE 4: PLANNING

Client: **NTA**
Udarás Náisiúnta Iompair
National Transport Authority

Engineering Designer: **AECOM** **MOTT MACDONALD**

Date: 03/10/22 | Scale: 1:500 @ A1, 1:1000 @ A3

Project Code: BCIDA | Originator Code: ACM

Drawn: P.K.NOKADA | Checked: A.T.DALE | Approved: C.ACTON

Programme Title: BUSCONNECTS DUBLIN CORE BUS CORRIDORS INFRASTRUCTURE WORKS			
Drawing Title: LUCAN TO CITY CENTRE CORE BUS CORRIDOR SCHEME TRAFFIC SIGNS AND ROAD MARKINGS			
Drawing File Name: BCIDA-ACM-TSM_GA-0006_XX_00-DR-CR-0031	Sheet Number: 31 of 31	Status: A	Rev: M01

DO NOT SCALE USE FIGURED DIMENSIONS ONLY

C:\pwworking\40293878\BCIDA-ACM-TSM_GA-0006_XX_00-DR-CR-0031.dwg